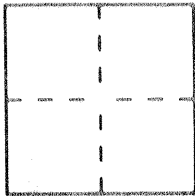


CORNER RECORD

Document Number 2308 VV

City of LOS BANOS County of MERCED, California

Brief Legal Description SW corner of intersection of 10th St. & Pacheco Blvd.
in Sect. 23, T10S, R10E, MDM.



CORNER TYPE

Government Corner Control
Meander Property
Rancho Other
Date of Survey 3-11/93

COORDINATES

(Optional)

N. 202933.9
E. 1900292.7
Zone 3 Datum 27
Elev. _____

Corner — Left as found Found and tagged Established Reestablished Rebuilt


Identification and type of corner found: Evidence used to identify or procedure used to establish or reestablish the corner: Found 5/8" rebar down 0.6'

A description of the physical condition of the monument as found and as set or reset: Monument as found was in good condition. Will be destroyed by construction.

SURVEYOR'S STATEMENT

This Corner Record was prepared by me or under my direction in conformance with the Land Surveyors' Act on March 11 19 93.


Signed Ralph Schuel L.S. or R.C.S. Number XXXXX 3730
Party Chief, Caltrans License Expiration Date _____



COUNTY SURVEYOR'S STATEMENT

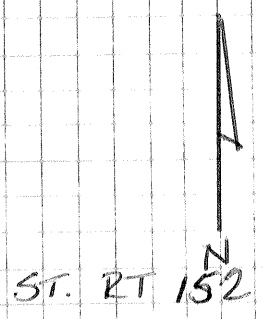
This Corner Record was received 2-23 19 94 and examined and filed 2-25- 19 94.

Signed Roy Turney Title DEP. CO. SUR.



County Surveyor's Comment Fd no record of this monument

SECT 23 TIOS RIDE MDM
PACHECO BLVD.



EXISTING R/W

FOUND 5/8" REBAR

J.P. #1163

FACE OF CURB LINE

SET PK 1/4" TIN

963 PACHECO

1009 PACHECO

10TH STREET

The lines shown hereon are for the purpose of perpetuating the monumentation currently existing. No attempt was made to determine the validity of the monuments or their proper location in relation to local boundary lines in the area.