


CORNER RECORD

Document Number 2308-LLL

City of _____

County of MERCED, California

Brief Legal Description S.E. COR. PARCEL 1, 22 P.M. 31, M.C.R.
SECTION 23 T.10 S.R. 10 E.



CORNER TYPE

- Government Corner Control
- Meander Property
- Rancho Other
- Date of Survey 6-21-02

COORDINATES (Optional)

N. _____
 E. _____
 Zone _____ NAD27 NAD83
 NAD83 Epoch _____
 Elev. _____
 Vert. Datum: NGVD29 NAVD88
 Meas. Units: Metric Imperial

Corner -- Left as found Found and tagged Established Reestablished Rebuilt

Identification and type of corner found: Evidence used to identify or procedure used to establish or reestablish the corner:
S.E. CORNER PARCEL 1 AS SHOWN ON 22 P.M. 31, M.C.R.


A description of the physical condition of the monument as found and as set or reset: FOUND 5/8" IRON BAR.
MAY BE DESTROYED WITH ROAD CONSTRUCTION.

SURVEYOR'S STATEMENT

This Corner Record was prepared by me or under my direction in conformance with

the Land Surveyor's Act on July 8, 2002

Signed David D. Heinrich P.L.S or R.C.E. No. 7621




COUNTY SURVEYOR'S STATEMENT

This Corner Record was received 7-8-02

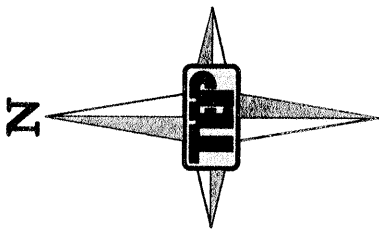
and examined and filed 8-8-02

Signed Roy L. Turney P.L.S or R.C.E. No. 5523

Title Deputy Co. Surveyor



County Surveyor's Comment _____



SCALE 1" = 20'

PARCEL B
80 P.M. 44

PARCEL 1
22 P.M. 31

S.E. CORNER PARCEL 1,
22 P.M. 31, M.C.R.
FOUND 5/8" BAR

P I O N E E R

R O A D

SET NAIL & TAG IN
POWER POLE

99.81'

81.10'

SET NAIL & TAG IN
POWER POLE

96.22'

SET 1/2" BAR