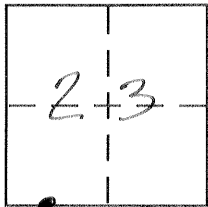


**CORNER RECORD**

Document Number 2308-KKK

City of \_\_\_\_\_ County of MERCED, California

Brief Legal Description S.W. CORNER PARCEL A, 80 P.M. 44, M.C.R., SECTION 23, T. 10 S., R. 10 E., M.D.B. & M.



**CORNER TYPE**

- Government Corner  Control
- Meander  Property
- Rancho  Other
- Date of Survey 10-30-2002

**COORDINATES (Optional)**

- N. \_\_\_\_\_
- E. \_\_\_\_\_
- Zone \_\_\_\_\_ NAD27  NAD83
- NAD83 Epoch \_\_\_\_\_
- Elev. \_\_\_\_\_
- Vert. Datum: NGVD29  NAVD88
- Meas. Units: Metric  Imperial

Corner - Left as found  Found and tagged  Established  Reestablished  Rebuilt

Identification and type of corner found: Evidence used to identify or procedure used to establish or reestablish the corner:  
S.W. CORNER PARCEL A AS SHOWN ON 80 P.M. 44, M.C.R., REESTABLISHED USING MERCED COUNTY CORNER RECORD No. 2308-KKK

A description of the physical condition of the monument as found and as set or reset: SET 3/4" IRON PIPE WITH L.S. 7621 TAG FLOSH WITH PAVEMENT.

**SURVEYOR'S STATEMENT**

This Corner Record was prepared by me or under my direction in conformance with

the Land Surveyor's Act on Dec 24, 2002

Signed David D. Neich P.L.S or R.C.E. No. 7621




**COUNTY SURVEYOR'S STATEMENT**

This Corner Record was received JAN - 2003

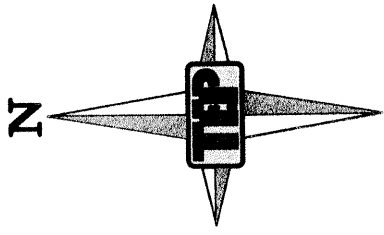
and examined and filed JAN 10, 2003

Signed Roy L. Turney P.L.S or R.C.E. No. 5523

Title Dep Co Surveyor



County Surveyor's Comment \_\_\_\_\_



SCALE 1" = 30'

PARCEL A  
80 P.M. 44

PARCEL B  
80 P.M. 44

FD. NAIL & TAG IN  
POWER POLE

S.W. CORNER PARCEL A,  
80 P.M. 44, M.C.R.  
SET 3/4" IRON PIPE  
W/ L.S. 7621 TAG.  
PER COR. REC. 2308-KKK

34.07'

P I O N E E R

R O A D

120.02'

130.85'

FD. NAIL & TAG IN  
POWER POLE

FD. 1/2" BAR