

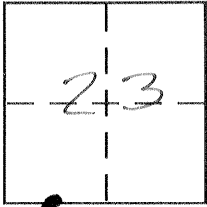
CORNER RECORD

Document Number 2308 - III

City of _____

County of MERCED, California

Brief Legal Description S.E. CORNER PARCEL A, BO P.M. 44, M.C.R.
SECTION 23, T. 10S, R. 10 E, M.D.B. & M.



T10S, R10E

CORNER TYPE

Government Corner Control
Meander Property
Rancho Other
Date of Survey 10-30-2002

COORDINATES (Optional)

N. _____
E. _____
Zone _____ NAD27 NAD83
NAD83 Epoch _____
Elev. _____
Vert. Datum: NGVD29 NAVD88
Meas. Units: Metric Imperial

Corner - Left as found Found and tagged Established Reestablished Rebuilt


Identification and type of corner found: Evidence used to identify or procedure used to establish or reestablish the corner:
S.E. CORNER PARCEL A, AS SHOWN ON BO P.M. 44, M.C.R.,
REESTABLISHED USING COUNTY OF MERCED CORNER
RECORD No. 2308-III

A description of the physical condition of the monument as found and as set or reset: SET 3/4" IRON
PIPE WITH L.S. 7621 TAG FLUSH WITH PAVEMENT

SURVEYOR'S STATEMENT

This Corner Record was prepared by me or under my direction in conformance with the Land Surveyor's Act on JAN. 24, 2002

Signed David D. Heinrichs P.L.S or R.C.E. No. 7621




COUNTY SURVEYOR'S STATEMENT

This Corner Record was received JAN - 2003

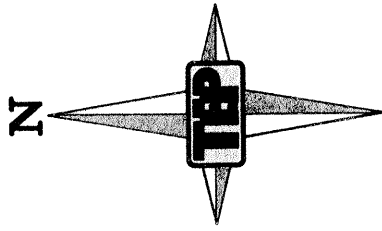
and examined and filed JAN 10 2003

Signed Roy L. Turney P.L.S or R.C.E. No. 5523

Title 5523 Dep (C) Surveyor



County Surveyor's Comment _____



SCALE 1" = 20'

PARCEL 1
22 P.M. 31

PARCEL A
80 P.M. 44

S.E. CORNER PARCEL A,
80 P.M. 44, M.C.R.
SET 3/4" IRON PIPE
W/ L.S. 7621 TAG.
PER COR. REC. 2308-III

FD. NAIL & TAG IN
POWER POLE

31.61'

P I O N E E R
R O A D

49.91'

130.37'

FD. NAIL & TAG IN
POWER POLE

FD. 1/2" BAR