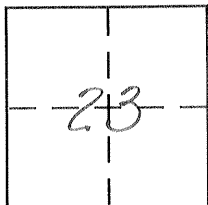


CORNER RECORD

Document Number 2308-I.L.L.

City of _____ County of Merced, California

Brief Legal Description S.E. CORNER PARCEL A, 80 P.M. 44, M.C.R., SECTION 23 T10S.R10E



CORNER TYPE

- Government Corner Control
- Meander Property
- Rancho Other
- Date of Survey 6-21-02

COORDINATES (Optional)

- N. _____
- E. _____
- Zone _____ NAD27 NAD83
- NAD83 Epoch _____
- Elev. _____
- Vert. Datum: NGVD29 NAVD88
- Meas. Units: Metric Imperial

Corner - Left as found Found and tagged Established Reestablished Rebuilt

Identification and type of corner found: Evidence used to identify or procedure used to establish or reestablish the corner:
S.E. CORNER OF PARCEL A, AS SHOWN ON 80 P.M. 44, M.C.R.

A description of the physical condition of the monument as found and as set or reset: FOUND 5/8" IRON BAR. MAY BE DESTROYED W/ ROAD CONSTRUCTION.


SURVEYOR'S STATEMENT

This Corner Record was prepared by me or under my direction in conformance with the Land Surveyor's Act on July 8, 2002
Signed David D. Heinrichs P.L.S. or R.C.E. No. 7621

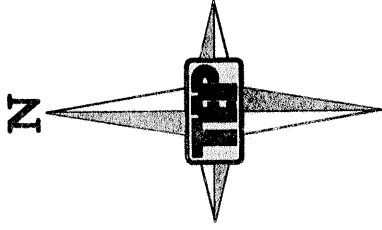


COUNTY SURVEYOR'S STATEMENT

This Corner Record was received 7-8-02
and examined and filed 8-8-02
Signed Roy L. Turney P.L.S. or R.C.E. No. 5523
Title Dep. Co. Surveyor



County Surveyor's Comment _____



SCALE 1" = 20'

PARCEL 1
22 P.M. 31

PARCEL A
80 P.M. 44

S.E. CORNER PARCEL A,
80 P.M. 44, M.C.R.
FOUND 5/8" BAR

SET NAIL & TAG IN
POWER POLE

P I O N E E R
R O A D

49.91'

130.37'

SET NAIL & TAG IN
POWER POLE

SET 1/2" BAR