

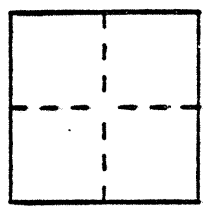
CORNER RECORD

Document Number 2308-H-H-H

City of Los Banos

County of Merced, California

Brief Legal Description Lot corner on south side of Pacheco Blvd (State Hwy 152) approx. 273 Ft. east of 4th St. centerline, in SEC 23 T10S, R10E MDM.



CORNER TYPE

- Government Corner
- Meander
- Rancho
- Date of Survey 3-8-93
- Control
- Property
- Other

COORDINATES (Optional)

N. 202,945.4
 E. 1,097,415.0
 Zone 3 Datum 27
 Elev. _____

Corner — Left as found Found and tagged Established Reestablished Rebuilt

Identification and type of corner found: Evidence used to identify or procedure used to establish or reestablish the corner:


Found 3/4" I.D. Iron pipe w/unreadable metal tag inside top of pipe. See 17/RS/19 Merced County Records.

A description of the physical condition of the monument as found and as set or reset: Good.

SURVEYOR'S STATEMENT

This Corner Record was prepared by me or under my direction in conformance with the Land Surveyors' Act on 3-12- 19 96.


Signed Patrick D. Gibbs L.S. or R.C.E. Number L.S. 5665



COUNTY SURVEYOR'S STATEMENT

This Corner Record was received MAY 19 96 and examined and filed MAY 22 19 96.

Signed Roy L. Turney Title DEP CO SUR



County Surveyor's Comment _____

NO SCALE
P. Gibbs 3-14-96

SEC 23 T10S R10E MDM

← Gilroy

State Hwy 152

Dos Palos →

± 273' to ± 4th St

Fd 3/4" ID. Iron pipe
w/ unreadable metal tag
inside top of pipe.
See 17/RS/19 MER. CO. REC.

Round Table

Sign Column

conc. planter curb

Burger King

Set PK & Shiner RPS

The ties shown hereon are for the purpose of perpetuating the monumentation currently existing. No attempt was made to determine the validity of the monuments or their proper location in relation to actual boundary lines in the area.

Conc. Slab