

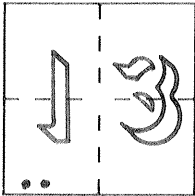
CORNER RECORD

Document Number 2307 C & 2307 D

City of Los Banos

County of Merced, California

Brief Legal Description See reverse side.



CORNER TYPE

Government Corner Control
 Meander Property
 Rancho Other
 Date of Survey 1-30-98

COORDINATES (Optional)

N. _____
 E. _____
 Zone _____ Datum _____
 Elev. _____

Corner — Left as found Found and tagged Established Reestablished Rebuilt

Identification and type of corner found: Evidence used to identify or procedure used to establish or reestablish the corner:

Property Corners

See sketch on reverse side.


A description of the physical condition of the monument as found and as set or reset: _____

See sketch on reverse side.

SURVEYOR'S STATEMENT

This Corner Record was prepared by me or under my direction in conformance with the Land Surveyors' Act on February 23, 1998.


Signed Robert C. Hart, Jr. L.S. or R.C.E. Number 5784



COUNTY SURVEYOR'S STATEMENT

This Corner Record was received FEBRUARY 25 1998 and examined and filed MARCH 5, 1998.

Signed Roy L. Turney Title DEP CO. SUR.



County Surveyor's Comment _____

