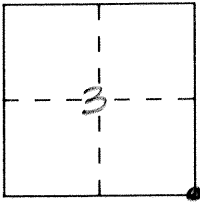


CORNER RECORD

Document Number 2293

City of _____ County of MERCED, California

Brief Legal Description S.E. Corner Section 3 6/11



CORNER TYPE

Government Corner Control
Meander Property
Rancho Other
Date of Survey 3-8-95

**COORDINATES
(Optional)**

N. _____
E. _____
Zone _____ Datum _____
Elev. _____

Corner — Left as found Found and tagged Established Reestablished Rebuilt

Identification and type of corner found: Evidence used to identify or procedure used to establish or reestablish the corner:


A description of the physical condition of the monument as found and as set or reset: Found 2" Iron Pipe with nail, down 0'

Monument well set over existing monument

SURVEYOR'S STATEMENT

This Corner Record was prepared by me or under my direction in conformance with the Land Surveyors' Act on Oct 24 1995.


Signed [Signature] L.S. or R.C.E. Number _____



COUNTY SURVEYOR'S STATEMENT

This Corner Record was received OCTOBER 1995 and examined and filed OCTOBER 30, 1995.

Signed [Signature] Title DEP. CO. SURVEYOR



County Surveyor's Comment _____

