

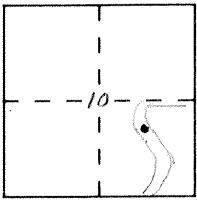
CORNER RECORD

Document Number 2291 YY

City of _____

County of MERCED, California

Brief Legal Description w/ 1/4 LINE. CANAL DRIVE. SEC. 10 T6S; R11E.



CORNER TYPE

COORDINATES (Optional)

- Government Corner
- Meander
- Rancho
- Date of Survey _____
- Control
- Property
- Other

N. _____
 E. _____
 Zone _____ Datum _____
 Elev. _____

Corner — Left as found Found and tagged Established Reestablished Rebuilt

Identification and type of corner found: Evidence used to identify or procedure used to establish or reestablish the corner:

FD 3/4" Rod AS PER 5 R.S. 2
845 ± So. OF E. OF 1st AVE So. BRIDGE, MEAS. ON TANGENTS

BK 643-12


A description of the physical condition of the monument as found and as set or reset:

Monument boy set over existing monument.
8-30-93

SURVEYOR'S STATEMENT

This Corner Record was prepared by me or under my direction in conformance with the Land Surveyors' Act on Sept. 3 19 93.

Signed [Signature] L.S. or R.C.E. Number _____




EXP. 9-30-93

COUNTY SURVEYOR'S STATEMENT

This Corner Record was received 9-3- 19 93 and examined and filed 9-7- 19 93.

Signed [Signature] Title Dep. Co. Surveyor



County Surveyor's Comment _____

SET $\frac{3}{4}$ " I.P., BLANK TAG,
FOR SWING TIES, &
DITCH BANK IN
DIRT ROAD.

FD. $\frac{3}{4}$ " IRON ROD,
NO TAG, IN A.C. OF
& NORTHBOUND LANE
OF CANAL DR.,
OPPOSITE GATE VALVE
7-1 ON INSIDE OF
CONC. LINED TURLOCK
HIGH LINE CANAL.

SET $\frac{3}{4}$ " I.P., BLANK TAG,
FOR SWING TIES, &
DITCH BANK IN DIRT
ROAD.

SET $\frac{3}{4}$ " I.P., BLANK
TAG, FOR SWING TIES,
6' E. ± OF EXISTING
E.P.

DRIVE

CANAL

Monument box set
over rod.

E.P.

SECTION 10



POINTS WERE TIED OUT PRIOR TO PAVING
EFFORT BY MERCED COUNTY DEPARTMENT
OF PUBLIC WORKS