

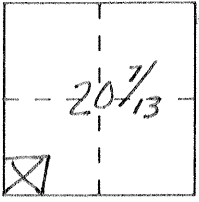
CORNER RECORD

DPD-3011 (NEW 11/93)

Document Number 2276 - @

City of _____ County of Merced, California

Brief Legal Description Property Corner in SW 1/4 of SW 1/4, Sec. 20, T. 7 S., R. 13 E., M. D. M.



CORNER TYPE

- Government Corner
- Meander
- Rancho
- Date of Survey April 1, 1996
- Control
- Property
- Other

Coordinates (Optional)

N. _____
 E. _____
 Zone _____ NAD: '27 _____ '83 _____
 NAD-83 Epoch _____
 Elevation _____

Corner — Left as found Found and tagged Established Reestablished Rebuilt

Identification and type of corner found: Evidence used to identify or procedure used to establish or reestablish the corner:

Ed 3/4" Iron Pipes with plug stamped "LS 3812", per BLACK RASCAL SUBDIVISION, O.P. 21-17


A description of the physical condition of the monument as found and as set or reset: Monuments on

South line of Lot 8 either referenced to set witness monument, if in jeopardy from construction, or reset if destroyed during construction of new bridge over Black Rascal Creek.

SURVEYOR'S STATEMENT

This Corner Record was prepared by me or under my direction in conformance with the Land Surveyors' Act on June 7 1996.


Signed [Signature] L.S. or R.C.E. Number 4466
For the State of California
Department of Transportation



COUNTY SURVEYOR'S STATEMENT

This Corner Record was received JULY 1996 and examined and filed JULY 15, 1996.

Signed [Signature] Title Dep. Co. Sur.



County Surveyor's Comment _____

SW¹/₄ of SW¹/₄, Section 20, T.7S., R.13E., MDM

Fd. 3/4" Iron Pipe with yellow plug stamped "LS 3812" [R1]

OP 21-17
Parcel 8

N.T.S.

BLACK RASCAL CREEK

Set 1" I.D. Iron Pipe with yellow plastic plug stamped "CALIF DOT" - flush

198.83'(m)
37.65'(m)
198.96' [R1]

125.99' [R1]
126.00'(m)

Fd. 3/4" Iron Pipe with yellow plug stamped "LS 3812" [R1] - up 0.1' (still in place)

Fd. 3/4" Iron Pipe with yellow plug stamped "LS 3812" [R1] - up 0.1' Reset with 1" I.D. Iron Pipe with yellow plug stamped "CALIF DOT" - flush in asphalt apron around drainage inlet

— Rte 140 —
Merced →

NOTES:

[R1]: According to map, OP 21-17, M.C.R.

(m): measured this survey