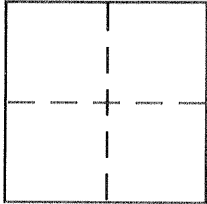


CORNER RECORD

Document Number 2275-PP

City of _____ County of MERCED, California

Brief Legal Description NORTH CORNER LOT 30, 21 O.P. 37, M.C.R. SEC. 36, T.6 S., R. 12 E., M.D.B. & M.



CORNER TYPE

Government Corner Control
Meander Property
Rancho Other
Date of Survey 3-20-03

COORDINATES (Optional)

N. _____
E. _____
Zone _____ NAD27 NAD83
NAD83 Epoch _____
Elev. _____
Vert. Datum: NGVD29 NAVD88
Meas. Units: Metric Imperial

Corner - Left as found Found and tagged Established Reestablished Rebuilt

Identification and type of corner found: Evidence used to identify or procedure used to establish or reestablish the corner:


FOUND "3/4" IRON PIPE MONUMENTS ALONG S.E. LINE OF LINDGREN CANAL. PRORATED POSITION OF THE NORTH CORNER OF LOT 30, 21 O.P. 37, M.C.R. & CHECKED WITH DISTANCE & DIRECTION TO EAST CORNER OF SAID LOT 30.

A description of the physical condition of the monument as found and as set or reset: SET 3/4" IRON PIPE WITH L.S. 7621 TAG

SURVEYOR'S STATEMENT

This Corner Record was prepared by me or under my direction in conformance with the Land Surveyor's Act on MARCH 24, 2003

Signed David D. Heinrich P.L.S. or R.C.E. No. 7621




COUNTY SURVEYOR'S STATEMENT

This Corner Record was received 3-24-03

and examined and filed 3-27-03


Signed Roy L. Turney P.L.S. or R.C.E. No. 5523

Title Dep. Co. Surveyor



County Surveyor's Comment _____

FOUND 3/4" IRON PIPE (A)



SCALE 1" = 20'

CANAL

LOT 28
21 O.P. 37
M.C.R.

LIVINGSTON

SET 3/4" IRON PIPE
W/ L.S. 7621 TAG. 4.93

LOT 29
21 O.P. 37
M.C.R.

(S63°50'35"W A)
(16.50' A)
S63°49'34"W
16.52

29.97' (30.00' A)

EXIST. CHAIN LINK
FENCE (TYPICAL)

FOUND 3/4" IRON PIPE (A)

N56°01'48"W 120.10'

(N56°07'38"W 120.00' A)

EXIST. WOOD
FENCE (TYPICAL)

LOT 30
21 O.P. 37
M.C.R.

FOUND 3/4" IRON PIPE
W/ R.C.E. 10990 TAG (A) 3.47

CHABLIS LANE

NOE 2/24/