

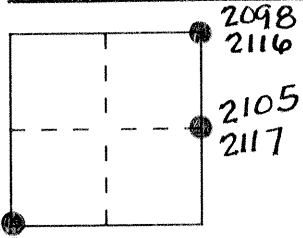
CORNER RECORD

Document Number 2098, 2102, 2105

City of NONE

County of MERCED, California

Brief Legal Description SECTION 12, T8S, R12E MDB&M



CORNER TYPE

- Government Corner
- Meander
- Rancho
- Date of Survey _____
- Control
- Property
- Other

COORDINATES (Optional)

N. _____
 E. _____
 Zone _____ Datum _____
 Elev. _____

Corner — Left as found Found and tagged Established Reestablished Rebuilt


Identification and type of corner found: Evidence used to identify or procedure used to establish or reestablish the corner:
AS NOTED ON SKETCH, SEE REVERSE

A description of the physical condition of the monument as found and as set or reset: AS NOTED ON SKETCH, SEE REVERSE

SURVEYOR'S STATEMENT

This Corner Record was prepared by me or under my direction in conformance with the Land Surveyors' Act on OCT 23 1995.


Signed Robert C. Hart, Jr. P.L.S. or R.C.T. Number 5784



COUNTY SURVEYOR'S STATEMENT

This Corner Record was received OCTOBER 1995 and examined and filed OCTOBER 31, 1995.

Signed Roy L. Turney Title DEP. CO. SUR.



County Surveyor's Comment Agrees with existing corner records

