

CORNER RECORD

DPD-3011A (Rev. 3/98) CT# 7541-4554-2

Document Number

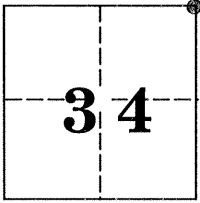
2078

City of

County of Merced

, California

Brief Legal Description Northeast corner of Section 34, T7S, R12E, MDB & M. On Bert Crane Road



CORNER TYPE

COORDINATES(Optional)

Government Corner [X] Control [ ]
Meander [ ] Property [ ]
Rancho [ ] Other [ ]

N.
E.
Zone NAD27 [ ] NAD83 [ ]
NAD83 Epoch
Elevation
Vert. Datum: NGVD29 [ ] NAV88 [ ]
Meas. Units: Metric [ ] Imperial [ ]

Date of Survey June 3, 2000

Corner - Left as found [X] Found and tagged [ ] Established [ ] Reestablished [ ] Rebuilt [ ]

Identification and type of corner found: Evidence used to identify or procedure used to establish or reestablish the corner:

Found 3/4 inch iron pipe with red cap. Tagged LS 4052. Down 0.65 feet.

Found per Parcel Map filed in Merced County Records Book 45 page 27, June 2, 1981 as NW Cor. Sec.35

A description of the physical condition of the monument as found and as set or reset:

Left as found. Made new ties. (See page 2)


SURVEYOR'S STATEMENT

This Corner Record was prepared by me or under my direction in conformance with

the Land Surveyor's Act on June 15, 2000.

Signed Kevin Gordon Matthesen P.L.S. Number 5943 - Expires 12/31/00

For the State of California
Department of Transportation



COUNTY SURVEYOR'S STATEMENT


This Corner Record was received July 3, 2000 and examined

and filed July 21, 2000.

Signed Roy L. Turney P.L.S. or R.C.E. Number 5523

Title DEP. CO. SURVEYOR

County Surveyor's Comment



# NORTHEAST CORNER SECTION 34 T7S, R12E, M. D. B. & M.

