

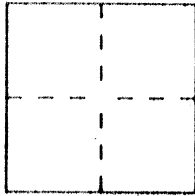
**CORNER RECORD**

Document Number 2059-FFFF

City of DOS PALOS

County of MERCED, California

Brief Legal Description PORTION OF SEC 11, T. 11S., R. 12E., M.D.B. & M. PER STATE HIGHWAY MONUMENTATION MAP 6-1A-40, MERCED COUNTY



**CORNER TYPE**

**COORDINATES**  
(Optional)

Government Corner  Control   
Meander  Property   
Rancho  Other   
Date of Survey \_\_\_\_\_

N. \_\_\_\_\_  
E. \_\_\_\_\_  
Zone \_\_\_\_\_ Datum \_\_\_\_\_  
Elev. \_\_\_\_\_

Corner — Left as found  Found and tagged  Established  Reestablished  Rebuilt

Identification and type of corner found: Evidence used to identify or procedure used to establish or reestablish the corner: FOUND T-BAR, WITH NO CAP, DOWN 0.4 FOOT, 0.5 FOOT SOUTH OF BACK OF SIDEWALK.

A description of the physical condition of the monument as found and as set or reset: THE T-BAR WAS FOUND IN GOOD CONDITION. REFERENCE POINTS WERE SET BECAUSE THE CORNER MAY BE DESTROYED DURING CONSTRUCTION.

**SURVEYOR'S STATEMENT**

This Corner Record was prepared by me or under my direction in conformance with the Land Surveyors' Act on Feb. 3 1999.


Signed Patrick D. Gibbs (LS) or R.E.T. Number 5665 Expires 9-30-99



**COUNTY SURVEYOR'S STATEMENT**

This Corner Record was received JUNE 27 192003 and examined and filed JULY 24 192003

Signed Roy L. Turney Title Dep. Co. Surveyor



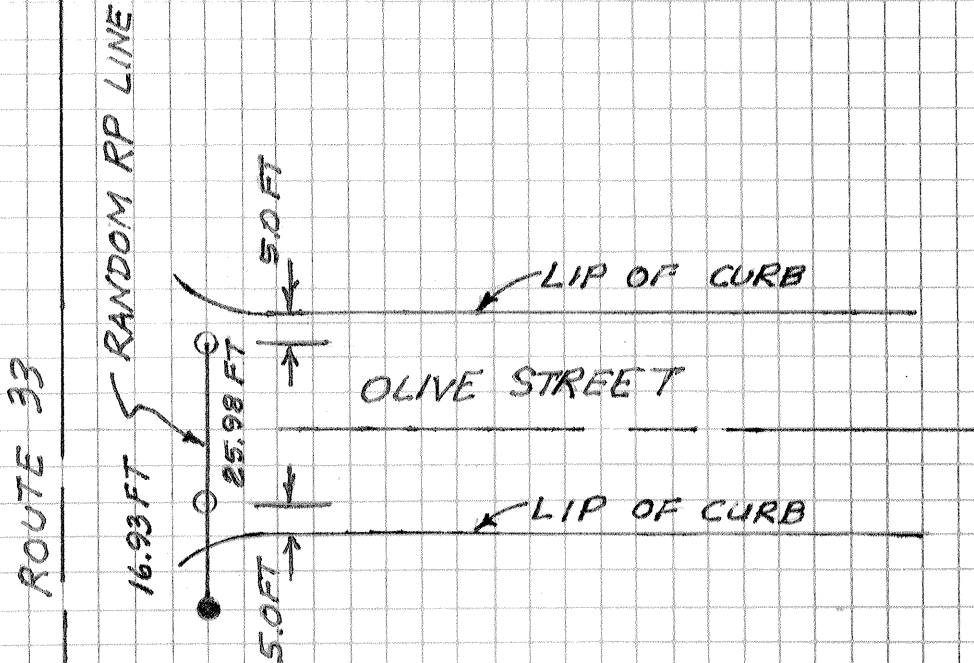
County Surveyor's Comment \_\_\_\_\_

SR 981434

T. H. S., R. I. E.,  
M. D. B. & M.

P. D. GIBBS  
1-29-99

NOTE: ALL DISTANCES ARE IN FEET &  
DECIMALS THEREOF.



- FOUND T-BAR, NO CAP PER ST. HWY. MONUMENTATION MAP G-1A-40
- SET PK NAIL WITH 1 1/4 INCH BRASS TAG "CALTRANS"

NOTE: THE TIES SHOWN HEREON ARE FOR THE PURPOSE OF PERPETUATING THE MONUMENTATION CURRENTLY EXISTING. NO ATTEMPT WAS MADE TO DETERMINE THE VALIDITY OF THE MONUMENTS OR THEIR PROPER LOCATION IN RELATION TO LEGAL BOUNDARY LINES IN THE AREA.