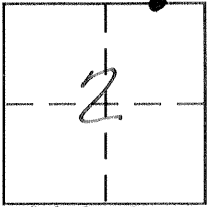


CORNER RECORD

Document Number 2058-D

City of _____ County of MERCED, California

Brief Legal Description N.E. COR. LOT 16, ^{SEC. 2,} 7 O.P. 60, M.C.R.



T11S, R12E

CORNER TYPE

Government Corner Control
Meander Property
Rancho Other
Date of Survey 10-22-2002

COORDINATES (Optional)

N. _____
E. _____
Zone _____ NAD27 NAD83
NAD83 Epoch _____
Elev. _____
Vert. Datum: NGVD29 NAVD88
Meas. Units: Metric Imperial

Corner - Left as found Found and tagged Established Reestablished Rebuilt

Identification and type of corner found: Evidence used to identify or procedure used to establish or reestablish the corner:

N.E. CORNER LOT 16 IN SECTION 2, TOWNSHIP 11 SOUTH, RANGE 12 EAST, M.D.B. & M. AS SHOWN ON 7 O.P. 60, M.C.R. AND 8 R.S. 40, M.C.R.

A description of the physical condition of the monument as found and as set or reset: FOUND COTTON SPINDLE BELOW PREVIOUS PAVEMENT OVERLAY AS SET BY 8 R.S. 40, M.C.R.

SURVEYOR'S STATEMENT

This Corner Record was prepared by me or under my direction in conformance with

the Land Surveyor's Act on OCTOBER 24, 2002

Signed David D. Heinrichs P.L.S or R.C.E. No. 7621



COUNTY SURVEYOR'S STATEMENT


This Corner Record was received NOV - 2002


and examined and filed DEC - 2002

Signed Roy L. Turney P.L.S or R.C.E. No. 5523

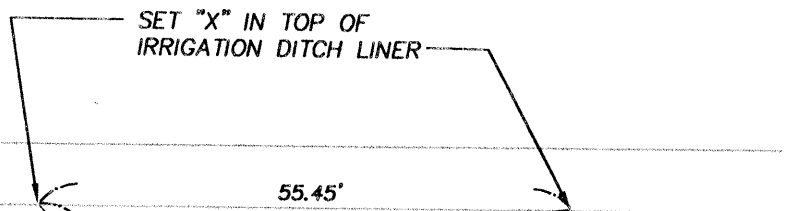
Title Dep. Co. Surveyor

County Surveyor's Comment NONE





SCALE 1" = 20'



44.07'

40.79'

FOUND COTTON SPINDLE
PER 8 R.S. 40, M.C.R.

EUCALYPTUS

AVENUE

1319.88'± TO CL
PALM AVE.

35.59'

39.80'

SET 1/2" BAR

SET 1/2" BAR

LOT 16
O.P. 60