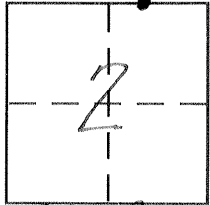


CORNER RECORD

Document Number 2058-D

City of _____ County of MERCED, California

Brief Legal Description N.E. CORNER LOT 16, SECTION 2, T.11S., R.12E.



T.11S., R.12E.

CORNER TYPE

Government Corner Control
Meander Property
Rancho Other
Date of Survey 10-30-2002

COORDINATES (Optional)

N. _____
E. _____
Zone _____ NAD27 NAD83
NAD83 Epoch _____
Elev. _____
Vert. Datum: NGVD29 NAVD88
Meas. Units: Metric Imperial

Corner - Left as found Found and tagged Established Reestablished Rebuilt

Identification and type of corner found: Evidence used to identify or procedure used to establish or reestablish the corner:
N.E. CORNER LOT 16 IN SECTION 2, TOWNSHIP 11 SOUTH,
RANGE 12 EAST, M. D. B. & M., REESTABLISHED USING MERCED
COUNTY CORNER RECORD No. 2058-D

A description of the physical condition of the monument as found and as set or reset: SET 3/4" IRON
PIPE WITH L.S. 7621 FLUSH WITH PAVEMENT.


SURVEYOR'S STATEMENT

This Corner Record was prepared by me or under my direction in conformance with the Land Surveyor's Act on Dec 24, 2002
Signed David D. Heinrich P.L.S or R.C.E. No. 7621




COUNTY SURVEYOR'S STATEMENT

This Corner Record was received JAN 2003
and examined and filed JAN 24 2003
Signed Roy L. Turney P.L.S or R.C.E. No. 5523
Title Dep. Co. Surveyor



County Surveyor's Comment NONE



SCALE 1" = 20'

