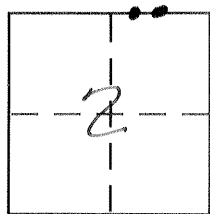


CORNER RECORD

Document Number 2058-C

City of _____ County of MERCED, California

Brief Legal Description N.W. & N.E. COR. OF CLIMER PARCEL, 8 R.S. 40, M.C.R.



THIS, R12E

CORNER TYPE

- Government Corner Control
- Meander Property
- Rancho Other
- Date of Survey 10-22-2002

COORDINATES (Optional)

- N. _____
- E. _____
- Zone _____ NAD27 NAD83
- NAD83 Epoch _____
- Elev. _____
- Vert. Datum: NGVD29 NAVD88
- Meas. Units: Metric Imperial


Corner - Left as found Found and tagged Established Reestablished Rebuilt

Identification and type of corner found: Evidence used to identify or procedure used to establish or reestablish the corner:
N.W. & N.E. CORNER OF PARCEL (2), CLIMER PARCEL AS SHOWN ON 8 R.S. 40, M.C.R.

A description of the physical condition of the monument as found and as set or reset: FOUND COTTON SPINDLE BELOW PREVIOUS PAVEMENT OVERLAY, IN BOTH LOCATIONS.


SURVEYOR'S STATEMENT

This Corner Record was prepared by me or under my direction in conformance with the Land Surveyor's Act on OCTOBER 24, 2002
Signed David D. Heinrichs P.L.S or R.C.E. No. 7621

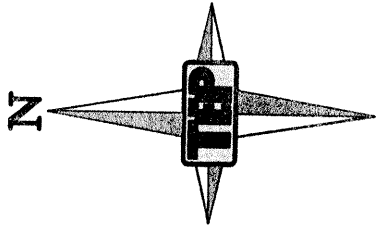


COUNTY SURVEYOR'S STATEMENT

This Corner Record was received NOV - 2002
and examined and filed NOV 18, 2002
Signed Roy Turney P.L.S or R.C.E. No. 5523
Title Dep. Co. Surveyor



County Surveyor's Comment _____



SCALE 1" = 30'

FOUND COTTON SPINDLE
PER 8 R.S. 40, M.C.R.

102.14'
SET NAIL & TIN
IN POWER POLE

AVENUE

2303.52'± TO CL
PALM AVE.

98.87'
SET NAIL & TIN
IN POWER POLE

① LAWSON
8 R.S. 40

SET 1/2" BAR

FOUND COTTON SPINDLE
PER 8 R.S. 40, M.C.R.

66.98'

EUCALYPTUS

125.02'

65.79'

32.04'
SET NAIL & TIN
IN POWER SERVICE POLE

② CLIMER
8 R.S. 40

SET 1/2" BAR

SET NAIL & TIN
FENCE POST

192.69' TO CL
CENTER ST.

27.59'

③ BRATCHER
8 R.S. 40