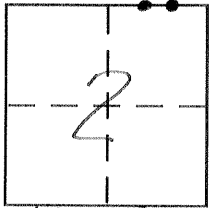


**CORNER RECORD**

Document Number 2058-C

City of \_\_\_\_\_ County of MERCED, California

Brief Legal Description N.W. & N.E. CORNER OF CLIMER PARCEL, B.R.S. 40, M.C.R. SECTION 2, T.11S, R.12E, M.D.B. & M.



T11S, R12E

**CORNER TYPE**

- Government Corner  Control
- Meander  Property
- Rancho  Other
- Date of Survey 10-30-2002

**COORDINATES (Optional)**

- N. \_\_\_\_\_
- E. \_\_\_\_\_
- Zone \_\_\_\_\_ NAD27  NAD83
- NAD83 Epoch \_\_\_\_\_
- Elev. \_\_\_\_\_
- Vert. Datum: NGVD29  NAVD88
- Meas. Units: Metric  Imperial

Corner - Left as found  Found and tagged  Established  Reestablished  Rebuilt

Identification and type of corner found: Evidence used to identify or procedure used to establish or reestablish the corner:


N.W. & N.E. CORNER OF PARCEL (2), CLIMER PARCEL AS SHOWN ON B.R.S. 40, M.C.R., REESTABLISHED USING MERCED COUNTY CORNER RECORD No.

A description of the physical condition of the monument as found and as set or reset: SET 3/4" IRON PIPE WITH L.S. 7621 TAG FLUSH WITH PAVEMENT IN BOTH LOCATIONS.

**SURVEYOR'S STATEMENT**

This Corner Record was prepared by me or under my direction in conformance with the Land Surveyor's Act on DEC 24, 2002

Signed David D. Heinrichs P.L.S. or R.C.E. No. 7621




**COUNTY SURVEYOR'S STATEMENT**

This Corner Record was received JAN - 2003

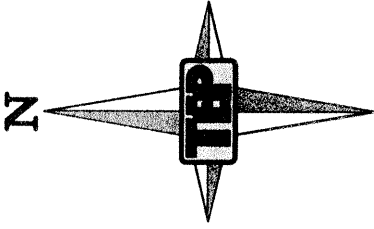
and examined and filed JAN 10, 2003

Signed Kay R. Turney P.L.S. or R.C.E. No. 5523

Title Dep. Co. Surveyor



County Surveyor's Comment \_\_\_\_\_



SCALE 1" = 30'

