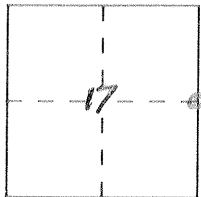


CORNER RECORD

Document Number 2038

City of _____ County of MERCED, California

Brief Legal Description EAST 1/4 CORNER SECTION 17, T6S.R.10E.



CORNER TYPE

Government Corner Control
Meander Property
Rancho Other
Date of Survey _____

COORDINATES
(Optional)

N. _____
E. _____
Zone _____ Datum _____
Elev. _____

Corner — Left as found Found and tagged Established Reestablished Rebuilt

Identification and type of corner found: Evidence used to identify or procedure used to establish or reestablish the corner:

FD. 1 1/4" IRON PIPE IN MONUMENT WELL
SEE COUNTY FIELD BOOK 706 Pg. 43


POINTS TIED OUT PRIOR TO PAVING EFFORT BY MERCED COUNTY

A description of the physical condition of the monument as found and as set or reset: These ties are for the purpose of perpetuation of the found monumentation, No. claim is made as to the relationship of the points or lines shown hereon to the true boundary locations

SURVEYOR'S STATEMENT

This Corner Record was prepared by me or under my direction in conformance with the Land Surveyors' Act on SEPTEMBER 14 19 95.


Signed Roy L. Turney L.S. or ~~REG.~~ Number 5523



COUNTY SURVEYOR'S STATEMENT

This Corner Record was received SEPT. 19 95 and examined and filed OCTOBER 5, 19 95.

Signed Roy L. Turney Title DEP CO. SUR.



County Surveyor's Comment _____

