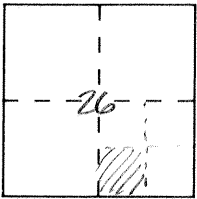


CORNER RECORD

Document Number 2033BB

City of _____ County of Merced, California

Brief Legal Description Por. Lot 277 - Hilmar Colony 20P61, M.C.R.



6/10

CORNER TYPE

- Government Corner
- Meander
- Rancho
- Date of Survey _____
- Control
- Property
- Other

COORDINATES (Optional)

N. _____
 E. _____
 Zone _____ Datum _____
 Elev. _____

Corner — Left as found Found and tagged Established Reestablished Rebuilt


Identification and type of corner found: Evidence used to identify or procedure used to establish or reestablish the corner:
See back

A description of the physical condition of the monument as found and as set or reset:
See back

SURVEYOR'S STATEMENT

This Corner Record was prepared by me or under my direction in conformance with the Land Surveyors' Act on July 2 1998.


Signed [Signature] L.S. or R.C.E. Number _____



COUNTY SURVEYOR'S STATEMENT

This Corner Record was received 7-6- 1998 and examined and filed 7-24 1998.

Signed [Signature] Title DEP CO. SUR



County Surveyor's Comment _____

AVENUE
40'

240

239

FOUND 1 1/4" IRON PIPE

FOUND 3/4" IRON PIPE
R.C.E. 20263

(1342.10') - 43PM24
766.54'

FOUND BENT 1/2" IRON PIPE,
RESET 3/4" IRON PIPE, L.S. 4403

PARCEL 'A'
43 P.M. 24

T.I.D.

LATERAL
No. 8


(1025.39') - 43PM24

278

277

FOUND 3/4" IRON PIPE
R.C.E. 20263

LARSON
40'



0 100 200 300 600

SCALE: 1" = 300'