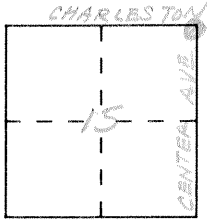


CORNER RECORD

Document Number 2011

City of \_\_\_\_\_ County of MERCED, California

Brief Legal Description N.E. COR. SEC. 15, T. 11 S. R. 10 E



CORNER TYPE

COORDINATES (Optional)

- Government Corner  Control
- Meander  Property
- Rancho  Other
- Date of Survey \_\_\_\_\_

N. \_\_\_\_\_  
 E. \_\_\_\_\_  
 Zone \_\_\_\_\_ Datum \_\_\_\_\_  
 Elev. \_\_\_\_\_

Corner — Left as found  Found and tagged  Established  Reestablished  Rebuilt


Identification and type of corner found: Evidence used to identify or procedure used to establish or reestablish the corner:  
Monument agrees with P.M. Bk. 45 Pg. 25  
Monument well set over 3/4" iron pipe (SEE REVERSE SIDE FOR TIES)  
POINT TIED OUT NOVEMBER 1926 PRIOR TO PAVING EFFORT BY  
MERCED COUNTY, MONUMENT WELL SET AFTER PAVING.

A description of the physical condition of the monument as found and as set or reset: THESE TIES ARE  
FOR THE PURPOSE OF PERPETUATING THE FOUND MONUMENTATION. NO  
CLAIM IS MADE AS TO THE RELATIONSHIP OF THE POINTS OR LINES  
SHOWN HEREON TO TRUE BOUNDARY LOCATIONS.

SURVEYOR'S STATEMENT

This Corner Record was prepared by me or under my direction in conformance with the Land Surveyors' Act on JANUARY 16 1997.


Signed Roy L. Turney L.S. or R.C.E. Number 5523



COUNTY SURVEYOR'S STATEMENT

This Corner Record was received JANUARY 16 1997 and examined and filed JANUARY 16 1997.

Signed Roy L. Turney Title DEP. CO. SUR.



County Surveyor's Comment \_\_\_\_\_  
 \_\_\_\_\_  
 \_\_\_\_\_  
 \_\_\_\_\_

OK - 1-14-97

