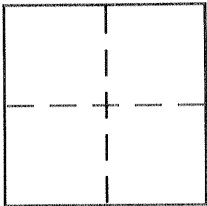


**CORNER RECORD**

Document Number 2006-BB

City of \_\_\_\_\_ County of Merced, California

Brief Legal Description S.W. CORNER PARCEL 2, 87 P.M. 16, M.C.R.



**CORNER TYPE**

Government Corner  Control   
Meander  Property   
Rancho  Other   
Date of Survey 3-17-05

**COORDINATES (Optional)**

N. \_\_\_\_\_  
E. \_\_\_\_\_  
Zone \_\_\_\_\_ NAD27  NAD83   
NAD83 Epoch \_\_\_\_\_  
Elev. \_\_\_\_\_  
Vert. Datum: NGVD29  NAVD88   
Meas. Units: Metric  Imperial

Corner - Left as found  Found and tagged  Established  Reestablished  Rebuilt

Identification and type of corner found: Evidence used to identify or procedure used to establish or reestablish the corner:

RESET 3/4" IRON PIPE WITH L.S. 7621 TAG PER CORNER RECORD.

ORIGINAL CORNER SHOWN ON RECORD OF SURVEY FOR STEPHEN TAYLOR, 22 R.S. 8, M.C.R.


A description of the physical condition of the monument as found and as set or reset: \_\_\_\_\_

**SURVEYOR'S STATEMENT**

This Corner Record was prepared by me or under my direction in conformance with

the Land Surveyor's Act on APRIL 15, 2005

Signed David Heinrichs P.L.S. or R.C.E. No. 7621



**COUNTY SURVEYOR'S STATEMENT**

This Corner Record was received 4-15-05

and examined and filed 5-9-05


Signed Roy L. Turney P.L.S. or R.C.E. No. 5523

Title Dep. Co. Surveyor



County Surveyor's Comment \_\_\_\_\_

PARCEL 2  
87 P.M. 16



SCALE 1" = 20'

