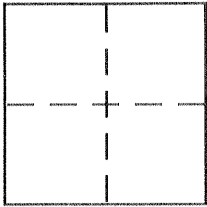


CORNER RECORD

Document Number 2006 AA

City of _____ County of MERCED, California

Brief Legal Description N.E. CORNER DEED, 2492 O.R. 292, M.C.R.



CORNER TYPE

Government Corner Control
Meander Property
Rancho Other
Date of Survey 3-17-05

COORDINATES (Optional)

N. _____
E. _____
Zone _____ NAD27 NAD83
NAD83 Epoch _____
Elev. _____
Vert. Datum: NGVD29 NAVD88
Meas. Units: Metric Imperial

Corner - Left as found Found and tagged Established Reestablished Rebuilt

Identification and type of corner found: Evidence used to identify or procedure used to establish or reestablish the corner:
RESET 3/4" IRON PIPE WITH L.S. 7621 TAG PER
CORNER RECORD
ORIGINAL CORNER SHOWN ON RECORD OF SURVEY FOR
STEPHEN TAYLOR, 22 R.S. 8, M.C.R.

A description of the physical condition of the monument as found and as set or reset: _____


SURVEYOR'S STATEMENT

This Corner Record was prepared by me or under my direction in conformance with the Land Surveyor's Act on APRIL 15, 2005
Signed David D. Heinrich P.L.S or R.C.E. No. 7621



COUNTY SURVEYOR'S STATEMENT

This Corner Record was received 4-15-05
and examined and filed 5-9-05
Signed Roy L. Turney P.L.S or R.C.E. No. 5523
Title DEP. CO. SURVEYOR



County Surveyor's Comment _____

PARCEC 2
87 P.M. 16

SET 1/2" BAR

SET 1/2" BAR


SET 1/2" BAR

SET 3/4" IRON PIPE W/
L.S. 7621 TAG.

2492
O.R.
292

1479
O.R.
425

(127.06' 22 R.S. 8)



SCALE 1" = 20'

SANTA FE DRIVE