

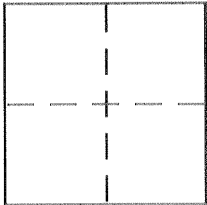
**CORNER RECORD**

Document Number 2004-D&E.

City of \_\_\_\_\_

County of MERCED, California

Brief Legal Description LOT LINE BETWEEN LOTS 11 & 14, S O.P. 7, M.C.R. SEC. 14, T. 6 S., R. 12 E., M.D. B. & M.



**CORNER TYPE**

Government Corner  Control   
Meander  Property   
Rancho  Other   
Date of Survey May 7, 2002

**COORDINATES (Optional)**

N. \_\_\_\_\_  
E. \_\_\_\_\_  
Zone \_\_\_\_\_ NAD27  NAD83   
NAD83 Epoch \_\_\_\_\_  
Elev. \_\_\_\_\_  
Vert. Datum: NGVD29  NAVD88   
Meas. Units: Metric  Imperial

Corner - Left as found  Found and tagged  Established  Reestablished  Rebuilt

Identification and type of corner found: Evidence used to identify or procedure used to establish or reestablish the corner:

SEE OTHER SIDE

A description of the physical condition of the monument as found and as set or reset:

SEE OTHER SIDE

**SURVEYOR'S STATEMENT**

This Corner Record was prepared by me or under my direction in conformance with the Land Surveyor's Act on MAY 8, 2002

Signed David D. Heinrichs P.L.S. or R.C.E. No. L.S. 7621



**COUNTY SURVEYOR'S STATEMENT**


This Corner Record was received 5-8-02

and examined and filed 6-3-02

Signed Roy L. Turney P.L.S. or R.C.E. No. 5523

Title Dep. Co. Surveyor

County Surveyor's Comment NONE



FD. 3/4" BAR,  
22 P.M. 7, M.C.R.  
N.W. COR. LOT 12

FD. 2" IRON PIPE,  
26 P.M. 42, M.C.R.  
N.E. COR. LOT 9

P A L M

A V E

S89°54'05"W 2646.06' (2646.48'A)

R O A D

5<sup>12</sup>  
O.P. 7

5<sup>11</sup>  
O.P. 7

5<sup>10</sup>  
O.P. 7

5<sup>9</sup>  
O.P. 7

W A Y

1318.72'(P) (1318.76'A)

FD. REDWOOD, SET  
3/4" IRON PIPE W/  
L.S. 7621 TAG  
IN CENTER OF  
REDWOOD.

FD. 1" IRON PIPE IN  
REDWOOD, SET  
L.S. 7621 TAG.

S89°55'34"W  
661.33'(661.00'A)

S89°52'29"W  
660.48'(661.00'A)

S89°57'40"W 1321.98' (1322.00'A)

S01°02'00"W 2634.65' (2635.00'A)

J O N E S

5<sup>13</sup>  
O.P. 7

5<sup>14</sup>  
O.P. 7

5<sup>15</sup>  
O.P. 7


5<sup>16</sup>  
O.P. 7

W I N T O N

1318.72'(P) (1318.76'A)

S01°07'51"W 2637.45' (2637.52' A)

FD. NAIL IN CONC.  
S08°01'48"W, 0.40' FROM TRUE SITUS



SCALE 1" = 400'

M E R C E D E S

A V E

S89°57'36"W 2641.52' (2641.64'A)

FD. 3/4" I.P. W/ L.S. 3733  
TAG, IN REDWOOD.  
30' E. AND 20' S.  
OF THE S.W. COR. LOT 13

FD. 3/4" IRON PIPE  
W/ L.S. 3733 TAG,  
59 P.M. 36, M.C.R.  
S.E. COR. LOT 16

REFERENCES

(A) MAP OF MERCED COLONY NUMBER II,  
RECORDED IN 5 O.P. 7, M.C.R.

2822.07