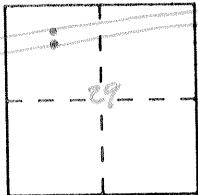


CORNER RECORD

Document Number 1990-CED.

City of _____ County of MERCED, California

Brief Legal Description RIGHT OF WAY & PROPERTY CORNERS ON S.E. PT. 140 IN SECTION 29, T. 25. R. 12 E. MDM.



CORNER TYPE

Government Corner Control
Meander Property
Rancho Other
Date of Survey 2/11/92

COORDINATES (Optional)

N. _____
E. _____
Zone _____ Datum _____
Elev. _____

Corner — Left as found Found and tagged Established Reestablished Rebuilt


Identification and type of corner found: Evidence used to identify or procedure used to establish or reestablish the corner: 3/4" I.D. IRON PIPE WITH PLASTIC PLUG, L# 3733, 6" X 6" CONCRETE MONUMENT MARKING RIGHT OF WAY AND 2" IRON PIPE PER 51 P.M. 24 MERCED COUNTY RECORDS.

A description of the physical condition of the monument as found and as set or reset: MONUMENTS APPEAR TO BE IN GOOD CONDITION.

SURVEYOR'S STATEMENT

This Corner Record was prepared by me or under my direction in conformance with the Land Surveyors' Act on 2-11 19 92

Signed Ralph Scheel L.S. or R.C.E. Number 3730




COUNTY SURVEYOR'S STATEMENT

This Corner Record was received 3-13- 19 92 and examined and filed 3-20- 19 92.

Signed Roy L. Turney Title Dep. Co. Surveyor

County Surveyor's Comment _____



RIGHT OF WAY AND PROPERTY
 CORNERS 1570' & 1800' EAST
 OF SULTANA DR. ON STATE ROUTE 140



51 PM 24 P. 3 OF 6

PARCEL 2

