

CORNER RECORD

DPD-3011A (Rev. 3/98) CT# 7541-4554-2

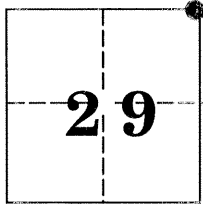
Document Number 198,

1987

City of _____

County of Merced, California

Brief Legal Description Northeast corner of Section 29, T7S, R12E, MDB & M. Mc Swain Road at Cressey Way.



CORNER TYPE

COORDINATES(Optional)

Government Corner Control
 Meander Property
 Rancho Other

N. _____
 E. _____
 Zone _____ NAD27 NAD83
 NAD83 Epoch _____
 Elevation _____
 Vert. Datum: NGVD29 NAV88
 Meas. Units: Metric Imperial

Date of Survey June 3, 2000

Corner - Left as found Found and tagged Established Reestablished Rebuilt

Identification and type of corner found: Evidence used to identify or procedure used to establish or reestablish the corner:

Found 0.75 ft. diameter concrete monument with steel pin in center.

No tag, down 0.5 ft.

Pipe found with remaining County ties, 4"x4" Post as per County Ties not found.

Concrete monument found as per Map of Crocker Farms Unit Two filed in Merced County Records Volume 9, page 13, March 7, 1927

A description of the physical condition of the monument as found and as set or reset:


Left as found. Made new ties. (See page 2)

SURVEYOR'S STATEMENT

This Corner Record was prepared by me or under my direction in conformance with

the Land Surveyor's Act on June 15, 2000.

Signed Kevin Gordon Matthiesen P.L.S. Number 5943 - Expires 12/31/00
 For the State of California
 Department of Transportation



COUNTY SURVEYOR'S STATEMENT


This Corner Record was received JULY 3, 2000 and examined

and filed JULY 21, 2000.

Signed Roy L. Turney P.L.S. or P.C.E. Number 5523

Title DEP. CO. SURVEYOR

County Surveyor's Comment _____



NORTHEAST CORNER SECTION 29 T7S, R12E, M. D. B. & M.

