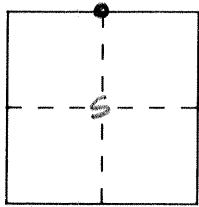


CORNER RECORD

Document Number 1952

City of _____ County of Merced, California

Brief Legal Description N/4 Corner Section 5 9/14



CORNER TYPE

- Government Corner Control
- Meander Property
- Rancho Other
- Date of Survey _____

COORDINATES (Optional)

N. _____
 E. _____
 Zone _____ Datum _____
 Elev. _____

Corner — Left as found Found and tagged Established Reestablished Rebuilt

Identification and type of corner found: Evidence used to identify or procedure used to establish or reestablish the corner:

A description of the physical condition of the monument as found and as set or reset: Fd. 3'x4" post, set R.R. spike on east edge

Monument well set over existing monument, lid is missing 8-30-93
F.B. 658-38


SURVEYOR'S STATEMENT

This Corner Record was prepared by me or under my direction in conformance with
 the Land Surveyors' Act on Sept. 7 1993.
 Signed [Signature] L.S. or R.C.E. Number _____




COUNTY SURVEYOR'S STATEMENT

This Corner Record was received SEPT. 1993 and examined
 and filed SEPT. 16, 1993.
 Signed [Signature] Title DEP. Co. SUR.



County Surveyor's Comment checks with existing Cor. Rec.

SEC 32



SET 3/4" IP W/BLANK TAG
0' S. OF FENCE POST



32.40'
33.21'

Monument well set over
Post. - Lid is missing.
ROAD

SANDY


MUSH

N. 1/4 COR. SEC. 5 3/4 FD.
3" x 4" POST. SET RR SPIKE
ON EAST SIDE. 9' FROM
N. EP.

45.17'

39.27'

SET 3/4" IP W/BLANK
TAG 0' N. OF FENCE
POST.



OLD FENCE

SEC 5

POINTS WERE TIED OUT PRIOR TO PAVING
EFFORT BY MERCED COUNTY DEPARTMENT
OF PUBLIC WORKS