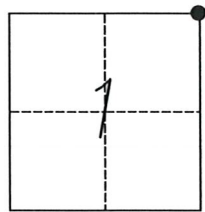


# CORNER RECORD

Agency Index 1950  
Document Number \_\_\_\_\_

City of \_\_\_\_\_ County of MERCED, California  
Brief Legal Description NORTHEAST COR. SECTION 1, T.9 S., R.13 E MOUNT DIABLO BASE AND MERIDIAN



### CORNER TYPE

- Government Corner  Control
- Meander  Property
- Rancho  Other

### COORDINATES (Optional)

- N. \_\_\_\_\_ E. \_\_\_\_\_
- Elevation \_\_\_\_\_
- Units Metric  U.S. Survey Foot
- Horizontal Datum \_\_\_\_\_
- Zone \_\_\_\_\_ Epoch Date \_\_\_\_\_
- Vertical Datum \_\_\_\_\_
- Complies with Public Resources Code §§8801-8819
- Complies with Public Resources Code §§8890-8902

Date of Survey NOVEMBER 11, 2019

- PLS Act Ref.:  8765(d)  8771  8773  Other:
- Corner/Monument:  Left as found  Established  Rebuilt  Pre-Construction
- Found and tagged  Reestablished  Referenced  Post-Construction

Narrative of corner identified and monument as found, set, reset, replaced, or removed:  
 See sheet #2 for description(s):

**MONUMENT MAY BE DISTURBED DUE TO CONSTRUCTION**

### SURVEYOR'S STATEMENT

This Corner Record was prepared by me or under my direction in conformance with  
the Professional Land Surveyors' Act on MARCH 16, 2020  
Signed [Signature] P.L.S. or R.C.E. No. 9417

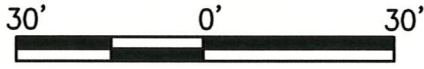


### COUNTY SURVEYOR'S STATEMENT

This Corner Record was received MARCH 20, 2020  
and examined and filed MARCH 25, 2020  
Signed Zachary T. Janz P.L.S. or R.C.E. No. 8664  
Title COUNTY SURVEYOR



County Surveyor's Comment



SCALE: 1" = 30'

PARCEL 3  
36-PM-34



35.21'  
FOUND PK

SANDY MUSH ROAD

T.8S.  
T.9S.

N.E. CORNER SECTION 1 FOUND  
5/8" ROD IN MON. WELL.


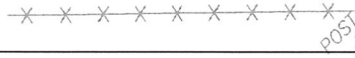
FOUND MAG/TIN

37.60'

37.43'

31.79'

FOUND MAG/TIN  
IN FENCE POST



FOUND 80D

99.87'

FREITAS AVE

N.E. 1/4  
SECTION 1  
T.9S., R.13E.

N.W. 1/4  
SECTION 6  
T.9S., R.14E.

FOUND 80D

R.13E.  
R.14E.