

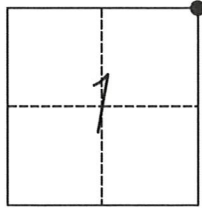
# CORNER RECORD

Agency Index 1950

Document Number \_\_\_\_\_

City of \_\_\_\_\_ County of MERCED, California

Brief Legal Description NORTHEAST COR. SECTION 1, T.9 S., R.13 E MOUNT DIABLO BASE AND MERIDIAN



### CORNER TYPE

- Government Corner  Control
- Meander  Property
- Rancho  Other

### COORDINATES (Optional)

- N. \_\_\_\_\_ E. \_\_\_\_\_
- Elevation \_\_\_\_\_
- Units Metric  U.S. Survey Foot
- Horizontal Datum \_\_\_\_\_
- Zone \_\_\_\_\_ Epoch Date \_\_\_\_\_
- Vertical Datum \_\_\_\_\_

Date of Survey SEPTEMBER 10, 2019

- Complies with Public Resources Code §§8801-8819
- Complies with Public Resources Code §§8890-8902

- PLS Act Ref.:  8765(d)  8771  8773  Other:
- Corner/Monument:  Left as found  Established  Rebuilt  Pre-Construction
- Found and tagged  Reestablished  Referenced  Post-Construction

Narrative of corner identified and monument as found, set, reset, replaced, or removed:  
 See sheet #2 for description(s):

**MONUMENT MAY BE DISTURBED DUE TO CONSTRUCTION**

### SURVEYOR'S STATEMENT

This Corner Record was prepared by me or under my direction in conformance with the Professional Land Surveyors' Act on 6 Nov 2019.

Signed [Signature] P.L.S. or R.C.E. No. 9417



### COUNTY SURVEYOR'S STATEMENT

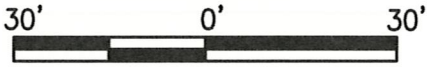
This Corner Record was received DECEMBER 23, 2019 and examined and filed JANUARY 6, 2020.

Signed [Signature] P.L.S. or R.C.E. No. 8664

Title COUNTY SURVEYOR



County Surveyor's Comment



SCALE: 1" = 30'

PARCEL 3  
36-PM-34



SANDY MUSH ROAD

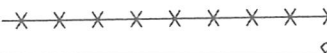
N.E. CORNER SECTION 1.  
FOUND 5/8" ROD IN MON.  
WELL PER 45-RS-16, M.C.R.

T.8S.  
T.9S.

35.21'  
SET PK

SET MAG/TIN  
IN FENCE POST

37.60'



POST

SET 80D

37.43'  
31.79'

SET MAG/TIN  
IN FENCE POST

POST



N.E. 1/4  
SECTION 1  
T.9S., R.13E.

N.W. 1/4  
SECTION 6  
T.9S., R.14E.

FREITAS AVE

99.87'

SET 80D  
IN PAVEMENT

R.13E.  
R.14E.