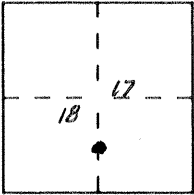


CORNER RECORD

Document Number 1945-F

City of _____ County of MERCED, California

Brief Legal Description PROPERTY CORNER ON THE S. R/W MIDWAY CANAL ON EAST LINE-SECT 18 MOBLM



CORNER TYPE

Government Corner Control
 Meander Property
 Rancho Other
 Date of Survey 6-15-90

COORDINATES (Optional)

N. _____
 E. _____
 Zone _____ Datum _____
 Elev. _____

Corner — Left as found Found and tagged Established Reestablished Rebuilt


Identification and type of corner found: Evidence used to identify or procedure used to establish or reestablish the corner: Fd. 3/4" PIPE tagged LS2402 DOWN 0' PER 5 RS 40

A description of the physical condition of the monument as found and as set or reset: MONUMENT APPEARS IN GOOD CONDITION - SET PK'S AT 2.00' SE & SW SET PK AT SURFACE

SURVEYOR'S STATEMENT

This Corner Record was prepared by me or under my direction in conformance with the Land Surveyors' Act on JUNE 15 1990.


Signed Ralph N. Scheel, Jr. L.S. or R.C.E. Number LS 3730
 LIC. EXP. 6-30-92



COUNTY SURVEYOR'S STATEMENT

This Corner Record was received August 1990 and examined and filed August 22 1990.

Signed Roy L. Turney Title Dep. Co. Surveyor



County Surveyor's Comment COR. NO. 1945-F.

7 B
18 17

T10SR12E
MOBEM

18 17

LONE TREE

FD 3/4" I. PIPE
LS 2402
CANAL

MIDWAY

51.5

CANAL TOP OF OUTLET
PIPE

5RS 40

81.77

72.62

TOP CENTER
OF PUMP

FD 3/4" I. PIPE TAGGED
LS 2402, DOWN 05
SET PR 2.00' SEE SW
SET OR AT SURFACE

260.34

1867.64
DOZZI ROAD

SEE 5RS 40

SET
PRESHOWER IN
POWER POLE

18 17
19 20