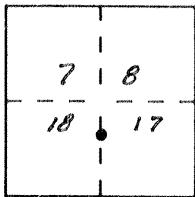


CORNER RECORD

Document Number 1945-E

City of _____ County of MERCED, California

Brief Legal Description POINT ON E. LINE SECT. 18, T.10S., R.12E., MDB&M



CORNER TYPE

Government Corner Control
Meander Property
Rancho Other
Date of Survey JUNE 19, 1990

**COORDINATES
(Optional)**

N. _____
E. _____
Zone _____ Datum _____
Elev. _____

Corner — Left as found Found and tagged Established Reestablished Rebuilt


Identification and type of corner found: Evidence used to identify or procedure used to establish or reestablish the corner: FD 3/4" I. PIPE LS 2402 AT NORTH RIW LINE OF LONE TREE CANAL - BENT - SET NEW PIPE IN ORIGINAL HOLE AND SET LS 2402 TAG IN TOP AS FOUND. ~~SET~~

A description of the physical condition of the monument as found and as set or reset: MONUMENT AS FOUND WAS BENT 1" I. PIPE - SET NEW ^{1" I. PIPE} PIPE IN SAME HOLE WITH LS 2402 TAG IN TOP AS ORIGINAL. HOLE APPEARED PLUMB & GROUND UNDESTERBED. SET PK'S AT 2' NW & SW AND SPIKE AT SURFACE

SURVEYOR'S STATEMENT

This Corner Record was prepared by me or under my direction in conformance with the Land Surveyors' Act on JUNE 19 1990.


Signed Ralph N. Scheel, Jr. L.S. or R.C.E. Number LS 3730
Lic. Exp. 6-30-92



COUNTY SURVEYOR'S STATEMENT

This Corner Record was received August 1990 and examined and filed August 22 1990.

Signed Roy L. Turney Title Dep. Co. Surveyor



County Surveyor's Comment COR. NO. 1945 E

7	8	TIDE RISE
18	17	MDB & M.

NOTE - SECTION CORNER 7, 8, 17, 18
HAS BEEN DESTROYED

