

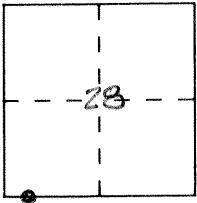
CORNER RECORD

Document Number 1775 F

City of _____

County of Merced, California

Brief Legal Description & Sunset & Creek



Section 28 10/10

CORNER TYPE

- Government Corner
- Meander
- Rancho
- Date of Survey 8-14-92
- Control
- Property
- Other

COORDINATES (Optional)

N. _____
 E. _____
 Zone _____ Datum _____
 Elev. _____

Corner — Left as found Found and tagged Established Reestablished Rebuilt

Identification and type of corner found: Evidence used to identify or procedure used to establish or reestablish the corner:

A description of the physical condition of the monument as found and as set or reset: _____


Fd. Cotton spindle
Set 3/4" Iron Pipe, L.S. 4403 in new monument box 8-24-93

F.B. 658-39

SURVEYOR'S STATEMENT

This Corner Record was prepared by me or under my direction in conformance with the Land Surveyors' Act of Sept. 7 1993.


Signed [Signature] L.S. or R.C.E. Number _____



COUNTY SURVEYOR'S STATEMENT

This Corner Record was received SEPT. 1993 and examined and filed SEPT. 16 1993.

Signed Roy L. Turney Title DEP. CO. SUR.



County Surveyor's Comment See R.S. 27 Pg. 16

SEC 28



SET NAIL & SHINER IN SW SIDE OF SINGLE TRANS POLE

SET NAIL & SHINER IN SE SIDE OF POWER POLE

SUNSET

AVENUE

55.65'

52.30'

FD COTTON SPINDLE

Set 3/4" Iron Pipe, U.S. 4403 in new monument box

48.59'

71.27'

SET NAIL & SHINER IN SW SIDE OF POWER POLE

SET NAIL & SHINER IN SW SIDE OF TELE. POLE

ROAD

CREEK

SEC 33

POINTS WERE TIED OUT PRIOR TO PAVING EFFORT BY MERCED COUNTY DEPARTMENT OF PUBLIC WORKS