

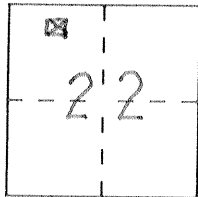
CORNER RECORD

Document Number 1773-A

City of Los Banos

County of Merced, California

Brief Legal Description Lot 150, "Los Banos Gardens", Vol. 15 Official Plat Pg. 45



T10S, R10E

CORNER TYPE

COORDINATES (Optional)

Government Corner  Control   
Meander  Property   
Rancho  Other   
Date of Survey MAY 25, 1999

N. \_\_\_\_\_  
E. \_\_\_\_\_  
Zone \_\_\_\_\_ Datum \_\_\_\_\_  
Elev. \_\_\_\_\_

Corner — Left as found  Found and tagged  Established  Reestablished  Rebuilt


Identification and type of corner found: Evidence used to identify or procedure used to establish or reestablish the corner:  
Found 5/8" iron rod, no tag for SE and SW corner Lot 150 and 5/8" iron rod, no tag for NE corner Lot 154 and NW corner Lot 155, all accepted as shown by "Los Banos Gardens", Volume 15 of Official Plats, Page 45.

A description of the physical condition of the monument as found and as set or reset: \_\_\_\_\_  
Left found monuments as found, set NW and NE corner of Lot 150 and the NE corner of Lot 152 and the SW corner of Lot 151.

SURVEYOR'S STATEMENT

This Corner Record was prepared by me or under my direction in conformance with the Land Surveyors' Act on 5-26 19 99.


Signed Robert C. Hart, Jr. P. L.S. or R.C.E. Number 5784



COUNTY SURVEYOR'S STATEMENT

This Corner Record was received 5-28- 19 99 and examined and filed 6-7- 19 99.

Signed Roy L. Turney Title DEP. CO. SUR.



County Surveyor's Comment \_\_\_\_\_

