


CORNER RECORD

Document Number 177LS
County of MERCED California

City of LOS BANOS
Brief Legal Description LOT CORNER
in Section 22, T10S, R10E, MDM.



CORNER TYPE

Government Corner Control
Meander Property
Rancho Other
Date of Survey 3-15/93

COORDINATES
(Optional)

N. 202945.8
E. 1894153.5
Zone 3 Datum 27
Elev. _____

Corner — Left as found Found and tagged Established Reestablished Rebuilt

Identification and type of corner found: Evidence used to identify or procedure used to establish or reestablish the corner: 1" iron pipe, down 0.8', see 4-RS-22, Merced County Records.

A description of the physical condition of the monument as found and as set or reset: Top of pipe flared slightly, pipe is corroded but solid. Will be destroyed by construction.

SURVEYOR'S STATEMENT

This Corner Record was prepared by me or under my direction in conformance with the Land Surveyors' Act on March 15 19 93.

Signed Ralph Scheel L.S. or XXXX Number 3730
Party Chief, Caltrans License Expiration Date _____




COUNTY SURVEYOR'S STATEMENT


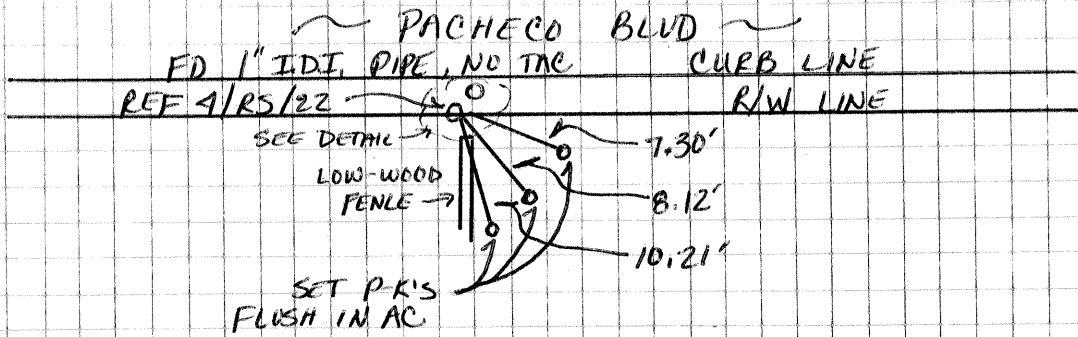
This Corner Record was received 2-23 1994 and examined and filed 2-25 1994.

Signed Roy Turney Title DEP Co. SVR.

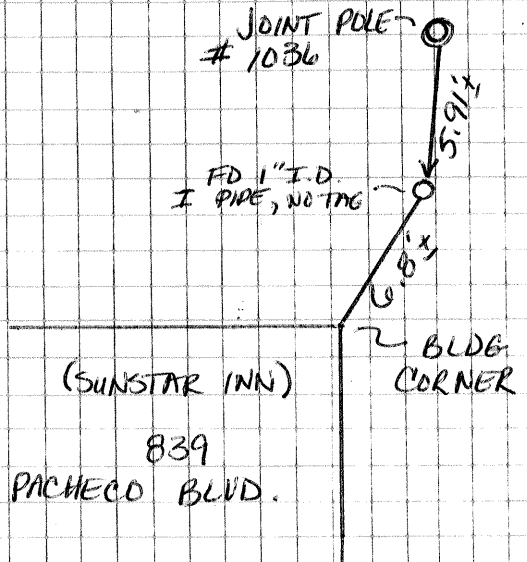
County Surveyor's Comment _____



SECTION 22
T105, R10E, MDM



DETAIL



The ties shown hereon are for the purpose of perpetuating the monumentation currently existing. No attempt was made to determine the validity of the monuments or their proper location in relation to local boundary lines in the area.