

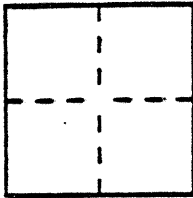
CORNER RECORD

Document Number 1771-1N

City of Los Banos

County of Merced, California

Brief Legal Description Lot corner on south side of Pacheco Blvd (State Hwy 152) approx. 318 ft. east of Paradise Lane center line, in SEC 22 T10S R10E MDM



CORNER TYPE

Government Corner Control
 Meander Property
 Rancho Other
 Date of Survey 3-8-96

COORDINATES (Optional)

N. _____
 E. _____
 Zone _____ Datum _____
 Elev. _____

Corner — Left as found Found and tagged Established Reestablished Rebuilt

Identification and type of corner found: Evidence used to identify or procedure used to establish or reestablish the corner:


Found 3/4" iron pipe w/ plastic plug (LS 4403),
See 73/PM/B Merced County Records.

A description of the physical condition of the monument as found and as set or reset: Good

SURVEYOR'S STATEMENT

This Corner Record was prepared by me or under my direction in conformance with the Land Surveyors' Act on 3-8 1996.


Signed Patrick D. Gibbs L.S. or R.C.E. Number LS 5665



COUNTY SURVEYOR'S STATEMENT

This Corner Record was received MAY 1996 and examined and filed MAY 22, 1996.

Signed Roy L. Turney Title DEP CO SUR.



County Surveyor's Comment _____

SEC 22 TIOS RIDE MDM

No Scale
P. Dittus 3-8-96

← Gilroy

State Hwy 152

Dos Palos →



± 30'

Fd 3/4" Iron pipe
w/ plas. plug (LS 4403)
Sec 73/PM/8 MER. CO. REC.

± 318' to ± Paradise Lane

26.33 FT.

19.97 FT.

Set PK & shiner RP'S

26.40 FT.

23 1/3'

Face Bldg.

Brick Column

The ties shown hereon are for the purpose of perpetuating the monumentation currently existing. No attempt was made to determine the validity of no monuments or their proper location in relation to local boundary lines in the area.