

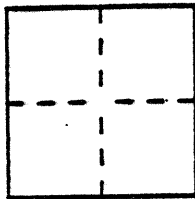
CORNER RECORD

Document Number 17710LL

City of LOS BANOS

County of Merced, California

Brief Legal Description Lot corner on south side of Pacheco Blvd (State Hwy 152) approx. 130 FT east of Paradise Lane center line, in SEC 22-T10S, R10E, MDM



CORNER TYPE

- Government Corner
- Meander
- Rancho
- Date of Survey 3-8-96
- Control
- Property
- Other

COORDINATES (Optional)

N. 202,950.7
 E. 1,895,634.4
 Zone 3 Datum 27
 Elev. _____

Corner — Left as found Found and tagged Established Reestablished Rebuilt


Identification and type of corner found: Evidence used to identify or procedure used to establish or reestablish the corner:
Found 1/2" iron pipe. See 12/08/27 Merced County Records

A description of the physical condition of the monument as found and as set or reset: Good

SURVEYOR'S STATEMENT

This Corner Record was prepared by me or under my direction in conformance with the Land Surveyors' Act on 3-8 1996.

Signed Patrick D. Gibbs L.S. or R.C.E. Number LS 5665



COUNTY SURVEYOR'S STATEMENT

This Corner Record was received MAY 1996 and examined and filed MAY 22 1996.

Signed Roy L. Turney Title DEP CO SUR.

County Surveyor's Comment _____



SEC 22 T10S R10E MDM

No scale
P. Gibbs 3-8-96

← Gilroy


state Hwy 152

Dos Palos →

← ±130' to Paradise Lane.

Fd 1 1/2" Iron pipe
see 12/0P/27 MER. CO. REC.

±30'
22.19 FT
18.69 FT
38.44 FT
28'



Telephone Booth

Set PK & Shiner RP'S

10' end chain link fence

The line shown herein are for the purpose of
reporting the monumentation currently existing
no attempt was made to determine the validity of
the monuments or their proper location in relation to
legal boundary lines in the area.