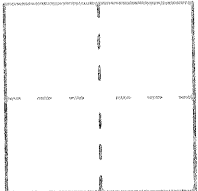


CORNER RECORD

Document Number 1771 A
County of MERCED, California

City of LOS BANOS
Brief Legal Description SE corner of intersection of West "I" St. & Pacheco Blvd. in Section 22, T10S, R10E, MDM.



CORNER TYPE

Government Corner Control
Meander Property
Rancho Other
Date of Survey 3-15/93

COORDINATES
(Optional)

N. 202945.7
E. 1893731.1
Zone 3 Datum 27
Elev. _____

Corner — Left as found Found and tagged Established Reestablished Rebuilt


Identification and type of corner found: Evidence used to identify or procedure used to establish or reestablish the corner: Chiseled + in concrete sidewalk per 4-RS-35, Merced Co. Records.

A description of the physical condition of the monument as found and as set or reset: Chiseled + in walk easily identified-will be destroyed by construction.

SURVEYOR'S STATEMENT

This Corner Record was prepared by me or under my direction in conformance with the Land Surveyors' Act on March 15, 1993.


Signed Ralph Scheel L.S. or XXX Number 3730
Party Chief, Caltrans License Expiration Date _____



COUNTY SURVEYOR'S STATEMENT

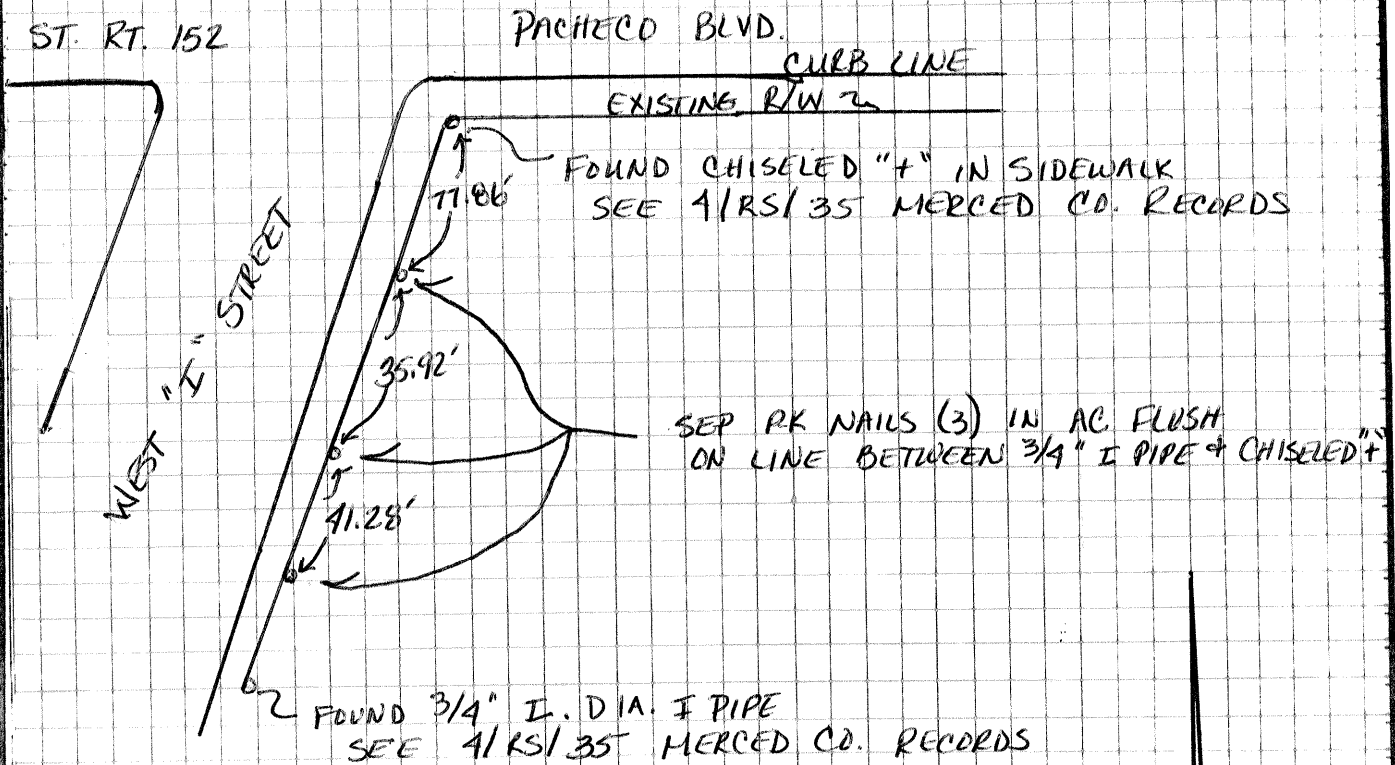
This Corner Record was received 2-23 1994 and examined and filed 2-25 1994.

Signed Roy L. Turney Title DEP CO. SUR.



County Surveyor's Comment _____

SECTION 22, TIOS, RIDE, MIDM



The lines shown hereon are for the purpose of perpetuating the monumentation currently existing. No attempt was made to determine the validity of the monuments or their proper location in relation to local boundary lines in the area.