

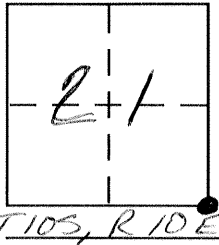
**CORNER RECORD**

Document Number 176B

City of \_\_\_\_\_

County of MERCED, California

Brief Legal Description S.E. CORNER SECTION 21, T10S, R10E, M.D.B. & M.



**CORNER TYPE**

Government Corner  Control   
 Meander  Property   
 Rancho  Other   
 Date of Survey 6-7-02

**COORDINATES (Optional)**

N. \_\_\_\_\_  
 E. \_\_\_\_\_  
 Zone \_\_\_\_\_ NAD27  NAD83   
 NAD83 Epoch \_\_\_\_\_  
 Elev. \_\_\_\_\_  
 Vert. Datum: NGVD29  NAVD88   
 Meas. Units: Metric  Imperial

Corner - Left as found  Found and tagged  Established  Reestablished  Rebuilt

Identification and type of corner found: Evidence used to identify or procedure used to establish or reestablish the corner:  
S.E. CORNER SECTION 21, TOWNSHIP 10 SOUTH, RANGE 10 EAST, M.D.B. & M., AS SHOWN ON 14 RS 21, M.C.R., 8 R.S. 30, M.C.R.

A description of the physical condition of the monument as found and as set or reset: FOUND 2" IRON PIPE IN MONUMENT WELL. MAY BE DESTROYED W/ ROAD CONSTRUCTION

**SURVEYOR'S STATEMENT**

This Corner Record was prepared by me or under my direction in conformance with the Land Surveyor's Act on JUNE 12, 2002

Signed David D. Heinrichs P.L.S or R.C.E. No. 7621




**COUNTY SURVEYOR'S STATEMENT**

This Corner Record was received 7-8-02


and examined and filed 8-8-02

Signed Roy L. Turney P.L.S or R.C.E. No. 5523

Title Dep. Co. Surveyor



County Surveyor's Comment \_\_\_\_\_



SCALE 1" = 20'

SET 1/2" BAR

PIONEER

FOUND 2" IRON PIPE  
IN MONUMENT WELL

ROAD

ROAD

SET NAIL & TIN  
IN POWER POLE

ORTIGALITA

SET NAIL & TIN  
IN TELEPHONE  
POLE

SET 1/2" BAR

SIGN