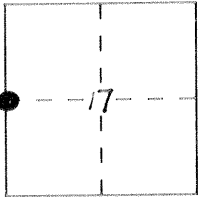


CORNER RECORD

Document Number 1664

City of _____ County of MERCED, California

Brief Legal Description W. 1/4 CORNER SECTION 17, T. 6S., R. 10 E



CORNER TYPE

COORDINATES (Optional)

Government Corner Control
Meander Property
Rancho Other
Date of Survey _____

N. _____
E. _____
Zone _____ Datum _____
Elev. _____

Corner — Left as found Found and tagged Established Reestablished Rebuilt


Identification and type of corner found: Evidence used to identify or procedure used to establish or reestablish the corner: FOUND AS DESCRIBED ON REVERSE SIDE OF THIS SHEET. POINTS TIED OUT PRIOR TO PAVING EFFORT BY MERCED COUNTY

A description of the physical condition of the monument as found and as set or reset: THESE TIES ARE FOR THE PURPOSE OF PERPETUATING THE FOUND MONUMENTATION. NO CLAIM IS MADE AS TO THE RELATIONSHIP OF THE POINTS OR LINES SHOWN HEREON TO TRUE BOUNDARY LOCATIONS

SURVEYOR'S STATEMENT

This Corner Record was prepared by me or under my direction in conformance with the Land Surveyors' Act on September 14 1995.


Signed Roy L. Turney L.S. or R.C.E. Number 5523



COUNTY SURVEYOR'S STATEMENT

This Corner Record was received SEPT 1995 and examined and filed OCT 5 1995.

Signed Roy L. Turney Title DEP. CO. SUR



County Surveyor's Comment _____

