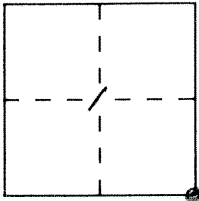


CORNER RECORD

Document Number 1546

City of _____ County of Merced, California

Brief Legal Description S.E. Corner Section 1 8/14



CORNER TYPE

Government Corner Control
Meander Property
Rancho Other
Date of Survey 8-10-92

**COORDINATES
(Optional)**

N. _____
E. _____
Zone _____ Datum _____
Elev. _____

Corner — Left as found Found and tagged Established Reestablished Rebuilt


Identification and type of corner found: Evidence used to identify or procedure used to establish or reestablish the corner:

A description of the physical condition of the monument as found and as set or reset: _____
Fd. 1/2" Iron rod in monument box

OK. 8-31-93
F.B. 658-16


SURVEYOR'S STATEMENT

This Corner Record was prepared by me or under my direction in conformance with the Land Surveyors' Act on Sept 3 1993.
Signed [Signature] L.S. or R.C.E. Number _____



COUNTY SURVEYOR'S STATEMENT

This Corner Record was received 9-3- 1993 and examined and filed 9-7- 1993.
Signed [Signature] Title Dep Co. Surveyor



County Surveyor's Comment _____

92404.06

SEC 1

SEC 6



DRIVE

SET COTTON SPINDLE
IN 4 STRIPES.

FD. 1/2" ROD IN
MON. BOX. SE
COR. SEC. 1 3/4;
SW COR. SEC.
6 3/5.

SET NAIL & SHINER
IN SE SIDE OF TELE.
POLE.

OK

55.86'

41.50'

GRAVEL ROAD

McHENRY ROAD

34.00'

35.89'

SET NAIL & SHINER
IN NW SIDE OF
POWER POLE.

SET NAIL & SHINER
ON NW COR. OF
TOP OF 8" x 6"
WOOD FENCE POST
AT N. END OF 4'
BARB-WIRE FENCE

ARBOLEDA

SEC 12

SEC 7

POINTS WERE TIED OUT PRIOR TO PAVING
EFFORT BY MERCED COUNTY DEPARTMENT
OF PUBLIC WORKS