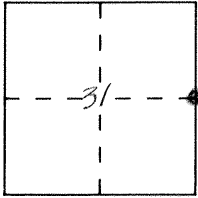


CORNER RECORD

Document Number 1411

City of _____ County of MERCED, California

Brief Legal Description E 1/4 Corner Section 31 T. 7S., R. 16E



CORNER TYPE

Government Corner Control
 Meander Property
 Rancho Other
 Date of Survey 4-26-91

COORDINATES (Optional)

N. _____
 E. _____
 Zone _____ Datum _____
 Elev. _____

Corner — Left as found Found and tagged Established Reestablished Rebuilt

Identification and type of corner found: Evidence used to identify or procedure used to establish or reestablish the corner:


Found 2" Iron Pipe, down 4". Set 3/4" Iron Pipe, L.S. 4403 in monument well.

A description of the physical condition of the monument as found and as set or reset: _____

SURVEYOR'S STATEMENT

This Corner Record was prepared by me or under my direction in conformance with the Land Surveyors' Act on 10-1 1991.

Signed [Signature] L.S. or R.C.E. Number _____




EXP-9-30-93

COUNTY SURVEYOR'S STATEMENT

This Corner Record was received 10-2 1991 and examined and filed 10-3- 1991.

Signed [Signature] Title Dep. Co. Sur.



County Surveyor's Comment _____

