

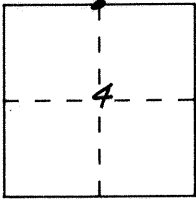
CORNER RECORD

Document Number 1387

City of _____

County of MERCED, California

Brief Legal Description N. 1/4 Cor. SEC. 4 T13



CORNER TYPE

Government Corner Control
Meander Property
Rancho Other
Date of Survey 3-12-92

**COORDINATES
(Optional)**

N. _____
E. _____
Zone _____ Datum _____
Elev. _____

Corner — Left as found Found and tagged Established Reestablished Rebuilt

Identification and type of corner found: Evidence used to identify or procedure used to establish or reestablish the corner:

FD Cotton Spindle in Rd. SURFACE
SEE 7 Q.P. 63

BK 643-9


A description of the physical condition of the monument as found and as set or reset: _____

Note: Cotton spindle has been removed and a hole
dig. - Nothing was reset.
This area was not repaired. 8-30-93

SURVEYOR'S STATEMENT

This Corner Record was prepared by me or under my direction in conformance with the Land Surveyors' Act on Sept 3 19 93.

Signed Lawrence L. Bowers L.S. or R.C.E. Number _____




EXP. 9-30-93

COUNTY SURVEYOR'S STATEMENT

This Corner Record was received 9-3- 19 93 and examined and filed 9-7 19 93.

Signed Roy L. Turney Title Dep Co Surveyor



County Surveyor's Comment _____

92404.03

SECTION 33

ROAD

SET NAIL & SHINER IN SW SIDE OF POWER POLE.

9' ABOVE GROUND 1"

FD. NAIL & SHINER IN NW SIDE OF POWER POLE

9' ABOVE GROUND 1'

SET R.R. SPIKE WITH PUNCH HOLE 8' W OF O.H. ELEC. LINES N. & S.

8'

29.58'

36.32'

36.10'

FD. COTTON SPINDLE IN ROAD SURFACE (See note on front)

BELLEVUE ROAD

E.P.


SECTION 4

FOX

72.21'

SET NAIL & SHINER IN NE SIDE OF TELE. POLE.

2' ABOVE GROUND



POINTS WERE TIED OUT PRIOR TO PAVING EFFORT BY MERCED COUNTY DEPARTMENT OF PUBLIC WORKS