


CORNER RECO.)

Document number 1370-XX

City of MERCED County of MERCED, California

Brief Legal Description NORTHEASTERLY PROPERTY CORNER OF PARCEL "1" OF G1 PM 42. M.C.R.



CORNER TYPE

Government Corner Control
Meander Property
Rancho Other
Date of Survey 4-5-96

COORDINATES (Optional)

N. _____
E. _____
Zone _____ Datum _____
Elev. _____


Corner- Left as found Found and tagged Established Reestablished Rebuilt

Identification and type of corner found: Evidence used to identify or procedure used to establish the corner:
FOUND PROPERTY CORNER TO THE NORTHEASTERLY CORNER OF PARCEL "1" PER VOLUME
G1 OF PARCEL MAPS AT PAGES 42. M.C.R.

A description of the physical condition of the monument as found and as set or reset:
FOUND 1" O.D. IRON PIPE UP 2", TAGGED "R.C.E. 27029" AND LEFT AS FOUND.


SURVEYOR'S STATEMENT

This Corner Record was prepared by me or under my direction in conformance with
the Land Surveyors' Act on APRIL 10 1996
Signed [Signature] L.S. or R.C.E. Number L.S. 5503



COUNTY SURVEYOR'S STATEMENT

This Corner Record was received MAY 1996 and examined
and filed MAY 21 1996
Signed [Signature] Title DEP Co. SUR.



County Surveyor's Comment _____

CHISLED "+"
ON TOP OF CURB

CHISLED "+"
ON TOP OF CURB

SET NAIL + SHINER flush
IN "SLUMBER MOTEL" PARKING
LOT

40'

40'

40'

40'

40'

16 TH STREET

190.37'

171.13'

140.96'

27.28'

CHISLED "+"
ON TOP OF CURB AT
CORNER OF PARKING
LOT

FD. 1" O.D. I.P. UP 2"
TAGGED RCE 27029
PER 61 PM 42. M.C.R.

CHISLED "+"
ON TOP OF CURB

PARCEL "1"
61 PM 42. M.C.R.

148.09'



C/L RAILROAD TRACKS

