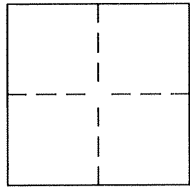


CORNER RECORD

Document Number 1370 VV

City of MERCED County of MERCED, California

Brief Legal Description WITNESS CORNER TO CENTERLINE INTERSECTION OF 16th AND "R" STREETS



CORNER TYPE

Government Corner Control
 Meander Property
 Rancho Other
 Date of Survey 10-10-96

COORDINATES (Optional)

N. _____
 E. _____
 Zone _____ Datum _____
 Elev. _____

Corner- Left as found Found and tagged Established Reestablished Rebuilt

Identification and type of corner found: Evidence used to identify or procedure used to establish the corner:


FOUND WITNESS CORNER TO THE CENTERLINE OF "R" STREET AND THE NORTHWESTERLY
RIGHT-OF-WAY LINE OF 16th STREET PER BOOK 20 OF SURVEYS AT PAGE 44, M.C.R.

A description of the physical condition of the monument as found and as set or reset: _____

FOUND BRASS CAP DOWN 2" IN PAVEMENT. NOT TAGGED. DESTROYED BY STREET CONSRUCTION
SET NEW 1/2" REBAR WITH ALUMINUM CAP "LS 5503" DOWN 1/2"


SURVEYOR'S STATEMENT

This Corner Record was prepared by me or under my direction in conformance with
 the Land Surveyors' Act on OCTOBER 11 19 96.
 Signed [Signature] L.S. or R.C.E. Number L.S. 5503



COUNTY SURVEYOR'S STATEMENT

This Corner Record was received Nov 1996 and examined
 and filed Nov 18 19 96.
 Signed [Signature] Title DEP. CO. SUR.



County Surveyor's Comment _____

