


CORNER RECC D

Document Number 1370-UV

City of MERCED County of MERCED, California

Brief Legal Description SW CORNER OF BLOCK 183 OF "SUPPLEMENTAL MAP OF TOWN OF MERCED"



CORNER TYPE

COORDINATES (Optional)

Government Corner Control
Meander Property
Rancho Other
Date of Survey 3-22-96

N. _____
E. _____
Zone _____ Datum _____
Elev. _____


Corner- Left as found Found and tagged Established Reestablished Rebuilt

Identification and type of corner found; Evidence used to identify or procedure used to establish the corner:
SOUTHWESTERLY CORNER OF BLOCK 183 PER VOLUME 25 OF PARCEL MAPS
AT PAGE 38, M.C.R.

A description of the physical condition of the monument as found and as set or reset:
FOUND 3/4" IRON PIPE DOWN 1". TAG UNREADABLE AND LEFT AS FOUND.


SURVEYOR'S STATEMENT

This Corner Record was prepared by me or under my direction in conformance with
the Land Surveyors' Act on MARCH 28 1996.
Signed [Signature] L.S. or R.C.E. Number L.S. 5503



COUNTY SURVEYOR'S STATEMENT

This Corner Record was received MAY 1996 and examined
and filed MAY 21, 1996.
Signed [Signature] Title DEP. Co. SUR.



County Surveyor's Comment _____

BLOCK 183

