


CORNER RECC. D

Document Number 1370-00

City of MERCED County of MERCED, California

Brief Legal Description WITNESS CORNER TO INTERSECTION OF 16th AND "Q" STREETS



CORNER TYPE

COORDINATES (Optional)

Government Corner Control
Meander Property
Rancho Other
Date of Survey 3-22-96

N. _____
E. _____
Zone _____ Datum _____
Elev. _____


Corner- Left as found Found and tagged Established Reestablished Rebuilt

Identification and type of corner found: Evidence used to identify or procedure used to establish the corner:
FOUND WITNESS CORNER TO THE INTERSECTION OF "Q" STREET AND 16th STREET
PER BOOK 20 OF PARCEL MAPS AT PAGE 22, M.C.R.

A description of the physical condition of the monument as found and as set or reset:
FOUND 5/8" IRON ROD NOT TAGGED AND LEFT AS FOUND


SURVEYOR'S STATEMENT

This Corner Record was prepared by me or under my direction in conformance with
the Land Surveyors' Act on MARCH 28 1996
Signed [Signature] L.S. or R.C.E. Number L.S. 5503



COUNTY SURVEYOR'S STATEMENT

This Corner Record was received MAY 1996 and examined
and filed MAY 21 1996
Signed [Signature] Title DEP CO. SUR



County Surveyor's Comment _____

