


CORNER RECORD

Document Number 1370-N

City of MERCED County of MERCED, California

Brief Legal Description NORTHWESTERLY PROPERTY CORNER OF PARCEL A OF 67 PM 19+20, M.C.R.



CORNER TYPE

COORDINATES (Optional)

Government Corner  Control   
Meander  Property   
Rancho  Other   
Date of Survey 3-22-96

N. \_\_\_\_\_  
E. \_\_\_\_\_  
Zone \_\_\_\_\_ Datum \_\_\_\_\_  
Elev. \_\_\_\_\_


Corner- Left as found  Found and tagged  Established  Reestablished  Rebuilt

Identification and type of corner found: Evidence used to identify or procedure used to establish the corner:  
FOUND PROPERTY CORNER TO THE NORTHWESTERLY CORNER OF PARCEL "A" PER VOLUME  
67 OF PARCEL MAPS AT PAGES 19 AND 20, M.C.R.

A description of the physical condition of the monument as found and as set or reset:  
FOUND 1" O.D. IRON PIPE FLUSH, TAGGED "R.C.E. 27029" AND LEFT AS FOUND.


SURVEYOR'S STATEMENT

This Corner Record was prepared by me or under my direction in conformance with  
the Land Surveyors' Act on MARCH 28 1996.  
Signed [Signature] L.S. or R.C.E. Number L.S. 5503



COUNTY SURVEYOR'S STATEMENT

This Corner Record was received MAY 1996 and examined  
and filed MAY 21, 1996.  
Signed [Signature] Title DEP CO. SUR.



County Surveyor's Comment \_\_\_\_\_

STREET  
40'

SET NAIL+SHINER FLUSH  
IN "SAN JOAQUIN MOTEL"  
PARKING LOT

CHISLED "+" ON  
CONC. D/W • 1457 16TH ST.

40'

1120.0'

114.32'

40'

40'

16 TH STREET

40'

40'

CHISLED  
"+" ON CONC. LT.  
POLE FOUNDATION

74.61'  
8.84'

NORTHWESTERLY CORNER

FOUND 1" O.D. I.P.  
FLUSH TAGGED RCE  
27029 PER 67 PM  
19+20. M.C.R.

SET NAIL+SHINER FLUSH  
IN "SHELL STATION"  
PARKING LOT

PARCEL "A"  
67 PM 19+20. M.C.R.

"V"



C/L RAILROAD TRACKS

