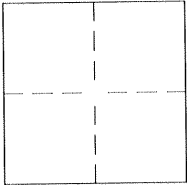


# CORNER RECORD

Document Number 1370-N OK

City of MERCED County of MERCED, California

Brief Legal Description NORTHWESTERLY PROPERTY CORNER OF PARCEL A OF G7 PM 19+20. M.C.R.



### CORNER TYPE

### COORDINATES (Optional)

Government Corner  Control   
Meander  Property   
Rancho  Other   
Date of Survey 10-10-96

N. \_\_\_\_\_  
E. \_\_\_\_\_  
Zone \_\_\_\_\_ Datum \_\_\_\_\_  
Elev. \_\_\_\_\_

**Corner-** Left as found  Found and tagged  Established  Reestablished  Rebuilt

Identification and type of corner found: Evidence used to identify or procedure used to establish the corner:

FOUND PROPERTY CORNER TO THE NORTHWESTERLY CORNER OF PARCEL "A" PER VOLUME  
67 OF PARCEL MAPS AT PAGES 19 AND 20. M.C.R.


A description of the physical condition of the monument as found and as set or reset:

FOUND 1" O.D. IRON PIPE FLUSH. TAGGED "R.C.E. 27029". DESTROYED BY STREET CONSTRUCTION  
SET NEW 2" BRASS CAP FLUSH IN TOP OF CURB. TAGGED "LS 5503" o/ 1/2" dia. X 24" long REBAR.

### SURVEYOR'S STATEMENT

This Corner Record was prepared by me or under my direction in conformance with the Land Surveyors' Act on OCTOBER 11 19 96.


Signed *[Signature]* L.S. or R.C.E. Number L.S. 5503



### COUNTY SURVEYOR'S STATEMENT

This Corner Record was received Nov 1996 and examined and filed 11-18 1996.

Signed *[Signature]* Title DEP. CO. SUR.



County Surveyor's Comment \_\_\_\_\_

STREET

40'

FD. NAIL+SHINER FLUSH  
IN "SAN JOAQUIN MOTEL"  
PARKING LOT

CHISLED "+" ON  
CONC. D/W • 1457 16TH ST.

40'

112.00'

114.32'

40'

16 TH STREET

40'

40'

40'

CHISLED  
"+" ON CONC. LT.  
POLE FOUNDATION

74.61'

8.84'

NORTHWESTERLY CORNER

SET 2" B.C. FLUSH  
o/ 1/2" dia. X  
24" long REBAR  
IN TOP OF CURB  
TAGGED "LS 5503"

FD. NAIL+SHINER FLUSH  
IN "SHELL STATION"  
PARKING LOT

PARCEL "A"  
67 PM 19+20. M.C.R.

...V...



C/L RAILROAD TRACKS

