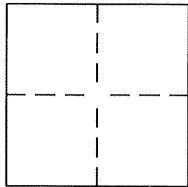


CORNER RECORD

Document Number 1370-AAA

City of MERCED County of MERCED, California

Brief Legal Description PROP. COR. TO WESTGATE SHOPPING CENTER IN BLOCK 181 PER R.S. 23-29+30 M.C.R.



CORNER TYPE

Government Corner Control
Meander Property
Rancho Other
Date of Survey 10-10-96

COORDINATES (Optional)

N. _____
E. _____
Zone _____ Datum _____
Elev. _____


Corner- Left as found Found and tagged Established Reestablished Rebuilt

Identification and type of corner found: Evidence used to identify or procedure used to establish the corner:
1" O.D. IRON PIPE PROPERTY CORNER TO WESTGATE SHOPPING CENTER IN BLOCK 181
PER RECORD OF SURVEYS AT 23- 29+30 M.C.R. TAGGED RCE 27029

A description of the physical condition of the monument as found and as set or reset:
FOUND 1" O.D. IRON PIPE TAGGED RCE 27029. DESTROYED BY STREET CONSTRUCTION
SET NEW 1/2" REBAR WITH ALUMINUM TAG "LS 5503" DOWN 1/2"


SURVEYOR'S STATEMENT

This Corner Record was prepared by me or under my direction in conformance with the Land Surveyors' Act on OCTOBER 11 19 96.
Signed [Signature] L.S. or R.C.E. Number L.S. 5503



COUNTY SURVEYOR'S STATEMENT

This Corner Record was received Nov 1996 and examined and filed 11-18 1996.
Signed [Signature] Title DEP. CO. SUR



County Surveyor's Comment _____

CHISLED "+" ON TOP
OF CURB • SOUTHERLY END OF
D/W APPROACH

11 BLOCK 181
11 PLATS 35, M.C.R.

SET 1/2" REBAR W/
ALUM. TAG "LS 5503"
DOWN 1/2"

FD. NAIL + SHINER
FLUSH IN PARKING LOT

1" O.D. I.P. FLUSH
TAGGED RCE 27029 PER
23 R.O.S. 29+30, M.C.R.

CHISLED "+" ON TOP
OF CURB, 11' NORTHERLY OF
CURB RETURN

FD. NAIL + SHINER FLUSH
IN PARKING LOT

CHISLED "+" ON TOP
OF CURB • SOUTHERLY END OF
HANDICAP RAMP

