

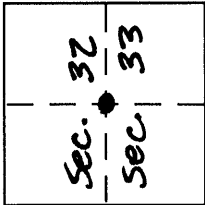
CORNER RECORD

Document Number 1362

City of _____

County of Merced, California

Brief Legal Description 1/4 Corner common to Sections 32 & 33, T.7S., R.13E



1/13

CORNER TYPE

Government Corner Control
 Meander Property
 Rancho Other
 Date of Survey 8-02-07

COORDINATES (Optional)

N. _____
 E. _____
 Zone _____ NAD27 NAD83
 NAD83 Epoch _____
 Elev. _____
 Vert. Datum: NGVD29 NAVD88
 Meas. Units: Metric Imperial

Corner - Left as found Found and tagged Established Reestablished Rebuilt

Identification and type of corner found: Evidence used to identify or procedure used to establish or reestablish the corner:
Found 3/4" Iron Pipe with illegible tag as referred to in Book 67 of Parcel Maps, Page 47, Merced County Records.

A description of the physical condition of the monument as found and as set or reset:
Monument is in good condition. It will be destroyed by future road construction. See ties on page 2.

SURVEYOR'S STATEMENT

This Corner Record was prepared by me or under my direction in conformance with the Land Surveyor's Act on March 27, 2008
 Signed [Signature] P.L.S or ~~P.C.E.~~ No. 4895



COUNTY SURVEYOR'S STATEMENT

This Corner Record was received March 27, 2008
 and examined and filed April 1, 2008
 Signed [Signature] P.L.S or ~~P.C.E.~~ No. 4895
 Title Dep. County Surveyor



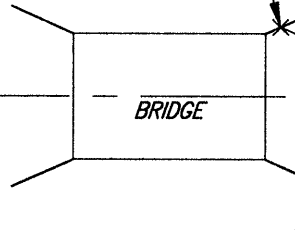
County Surveyor's Comment _____

OAK AVENUE

30'
30'

SET SPIKE IN N.E. SIDE OF POWER POLE.

CHISELED "X" IN CONCRETE WINGWALL.



CHISELED "X" IN CONCRETE WINGWALL.


FOUND 3/4" IRON PIPE, TAG ILLEGIBLE, PER 67 PM 47.

SET SPIKE AND TIN 1' BELOW GRADE, WEST OF SIGN.

30' 30'

30' 30'

GURR ROAD



SCALE 1"=40'